

# Rampion 2 Wind Farm

## Category 6: Environmental Statement

### Volume 4, Appendix 25.4: Onshore geophysical survey report (Part 6 of 8)

**Date: August 2023**

**Revision A**

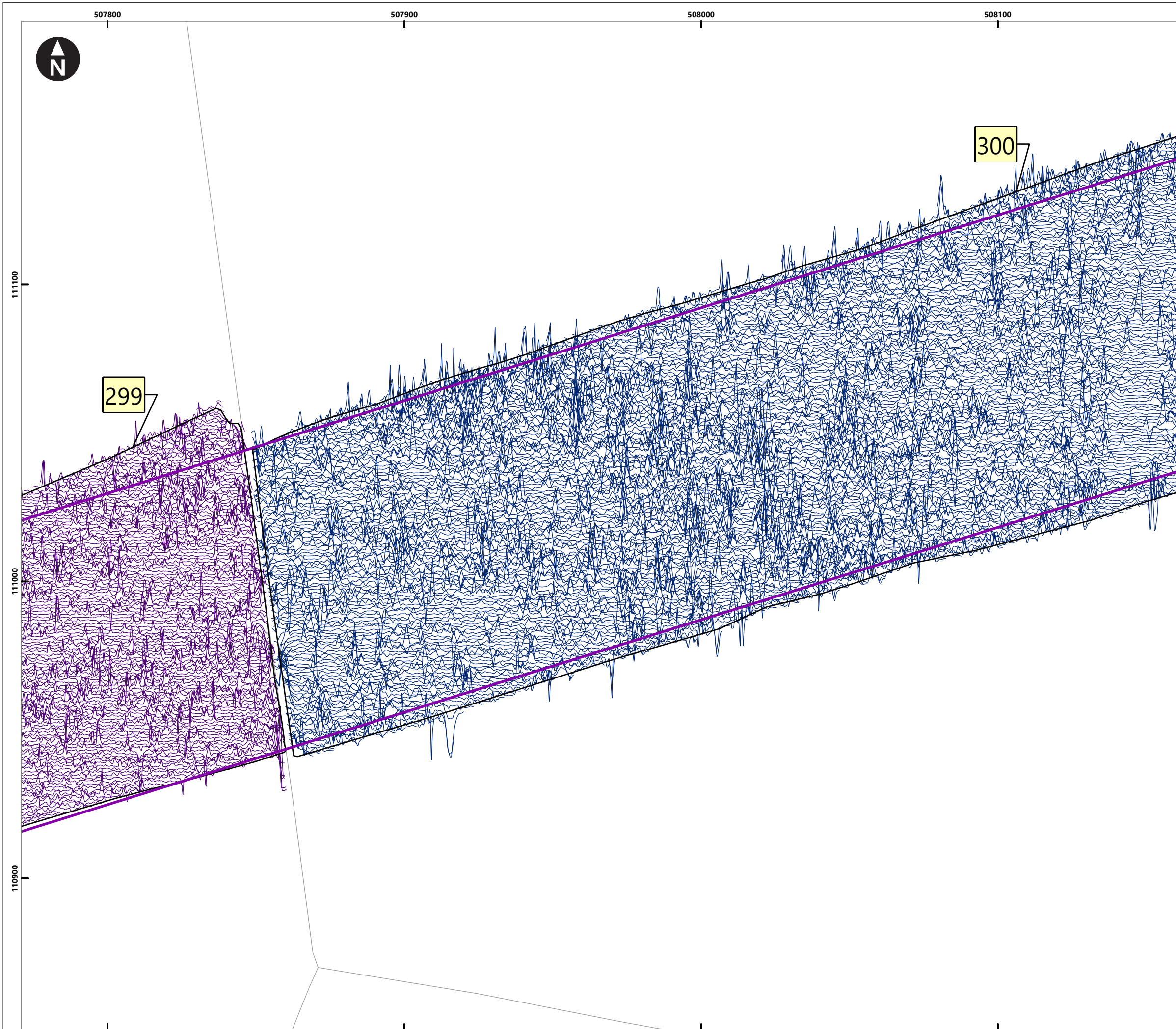
Document Reference: 6.4.25.4

Pursuant to: APFP Regulation 5 (2) (a)

Ecodoc number: 004866585-01

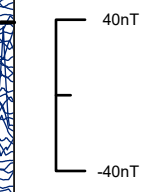


Page intentionally blank

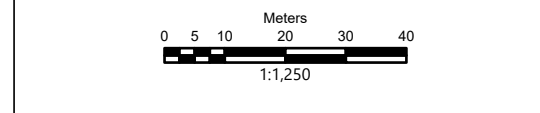
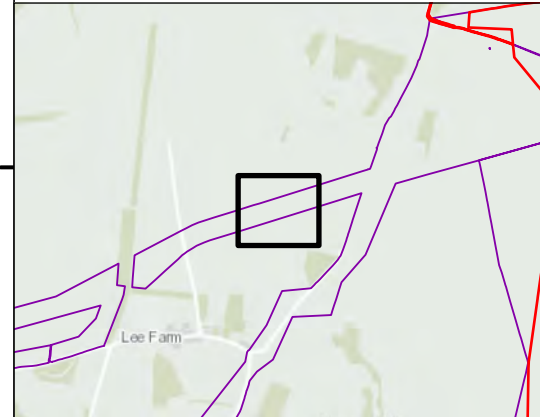


Service Layer Credits: OS Open Background: Contains OS data © Crown Copyright and database right 2020  
 © Crown copyright and database rights [2022] Ordnance Survey 0100031673

- Key**
- Proposed DCO Order Limits
  - Limits of Gradiometer Survey



- Field Number
- Map Frame Extent



Rampion Extension Development

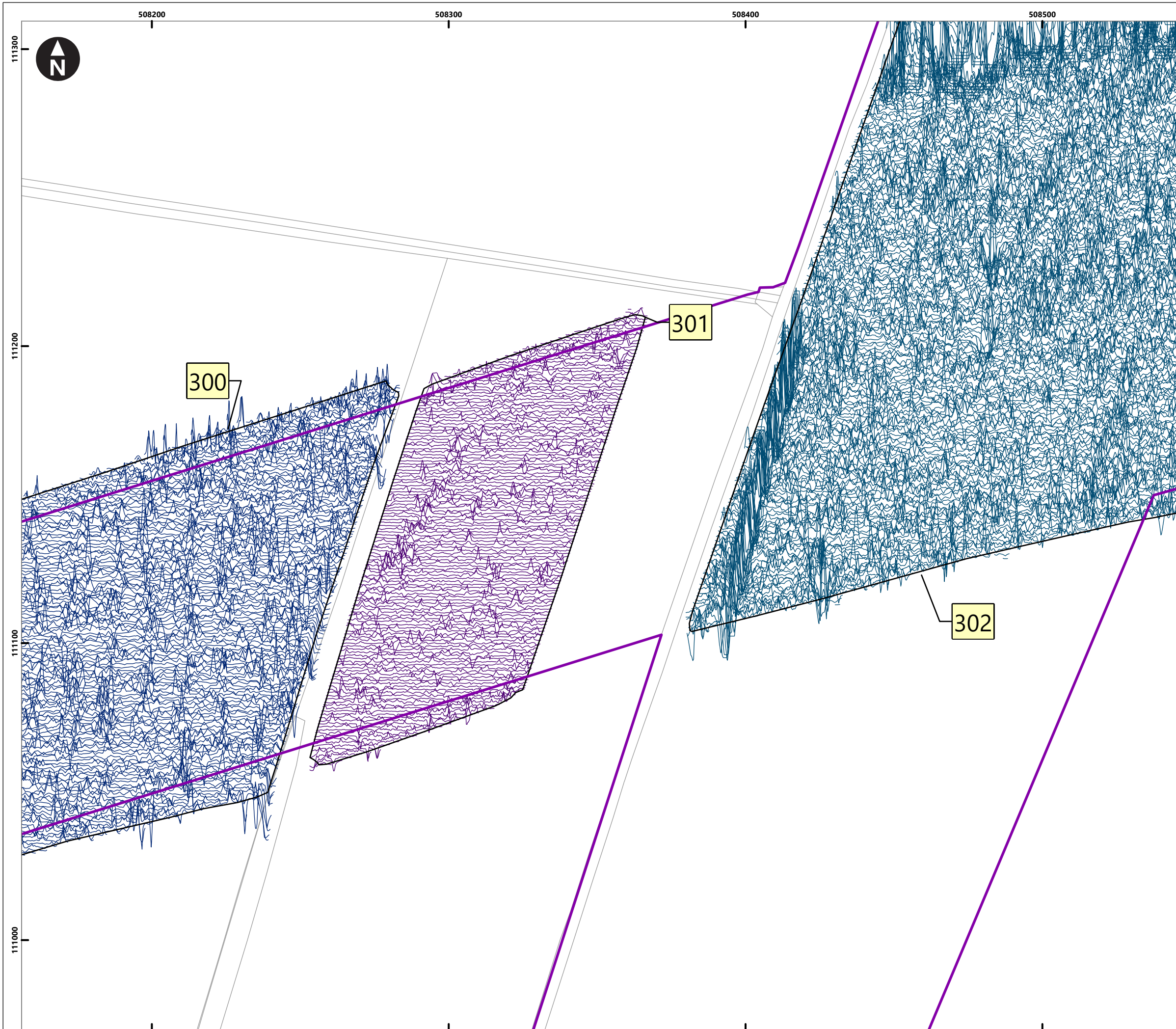


Rampion 2 Offshore Wind Farm

Figure 4.179: Minimally processed gradiometer data - XY Trace

Onshore Archaeological Geophysical Survey

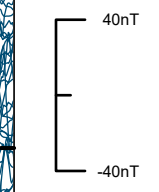
System Identifier:				Version:
42285-WSPE-ES-ON-FG-OH-0012				1.0
Company:	Drawn By:	Chk/Aprvd:	Drawn Date:	Status:
AOC	SO	WSP	05/07/2023	FINAL



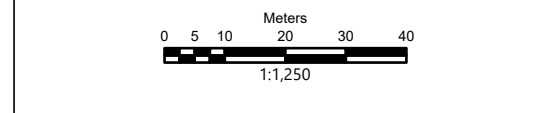
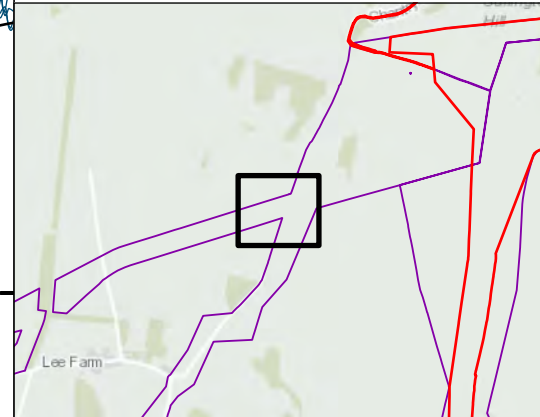
Service Layer Credits: OS Open Background: Contains OS data © Crown Copyright and database right 2020  
 © Crown copyright and database rights [2022] Ordnance Survey 0100031673

**Key**

- Proposed DCO Order Limits
- Limits of Gradiometer Survey



- 1 Field Number
- Map Frame Extent



Rampion Extension Development

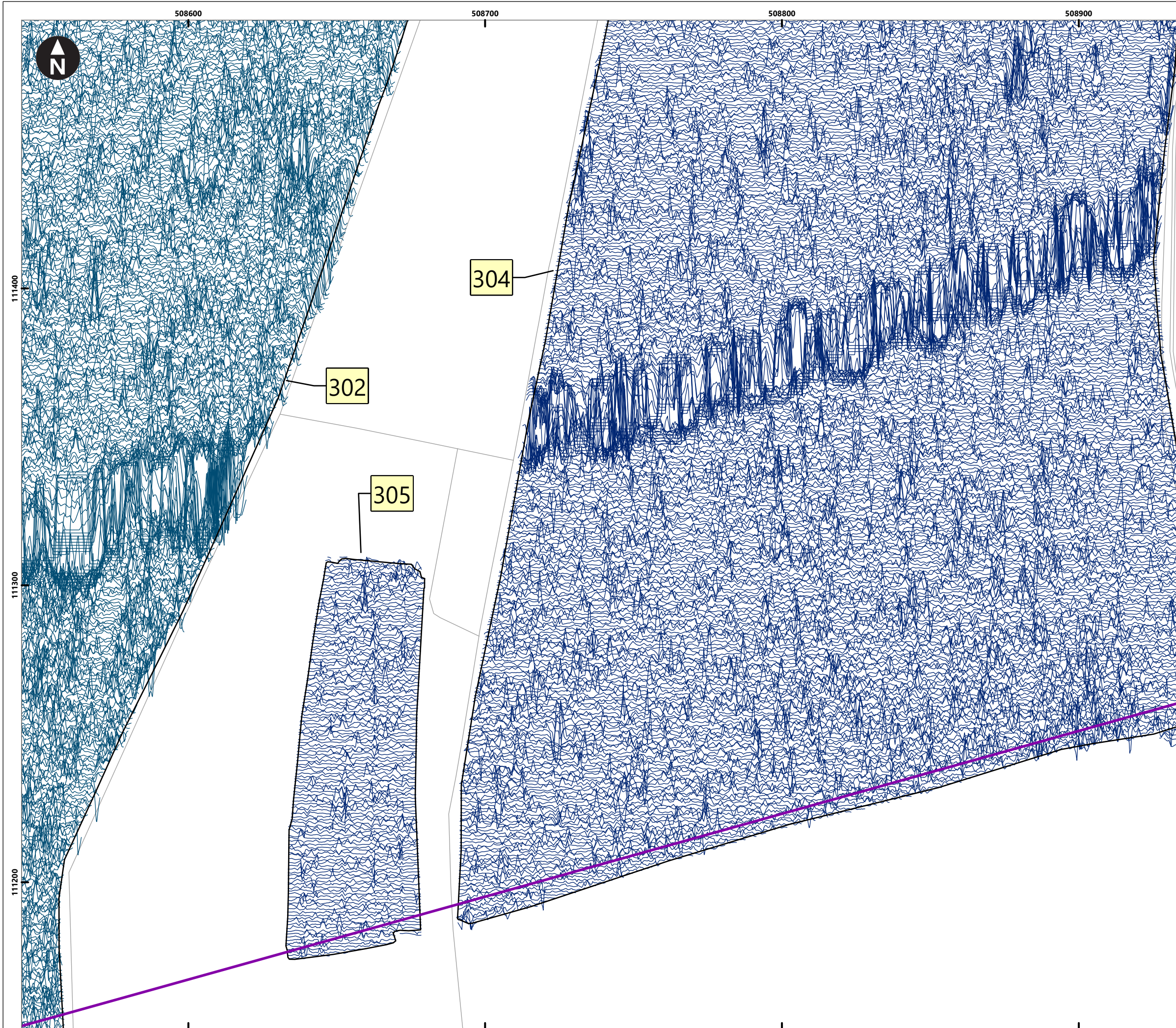


**Rampion 2 Offshore Wind Farm**

Figure 4.180: Minimally processed gradiometer data - XY Trace

Onshore Archaeological Geophysical Survey

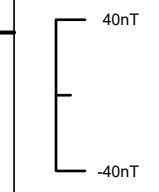
System Identifier: 42285-WSPE-ES-ON-FG-OH-0012				Version: 1.0
Company: AOC	Drawn By: SO	Chk/Aprvd: WSP	Drawn Date: 05/07/2023	Status: FINAL



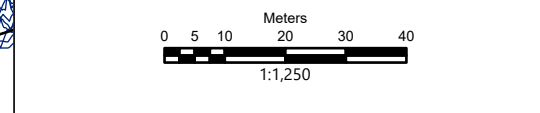
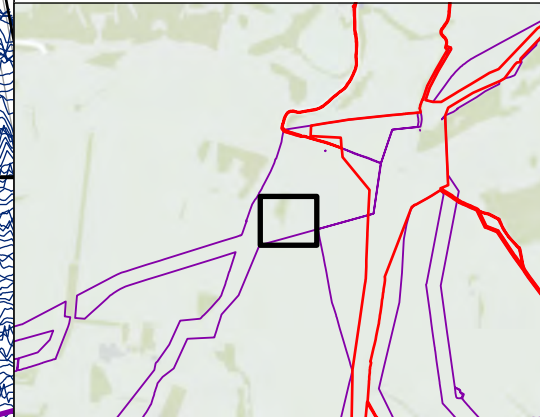
Service Layer Credits: OS Open Background: Contains OS data © Crown Copyright and database right 2020  
 © Crown copyright and database rights [2022] Ordnance Survey 0100031673

**Key**

- Proposed DCO Order Limits
- Limits of Gradiometer Survey



- 1 Field Number
- Map Frame Extent




Rampion Extension Development

Rampion 2 Offshore Wind Farm

Figure 4.181: Minimally processed gradiometer data - XY Trace

Onshore Archaeological Geophysical Survey


System Identifier:				Version:
42285-WSPE-ES-ON-FG-OH-0012				1.0
Company:	Drawn By:	Chk/Aprvd:	Drawn Date:	Status:
AOC	SO	WSP	05/07/2023	FINAL



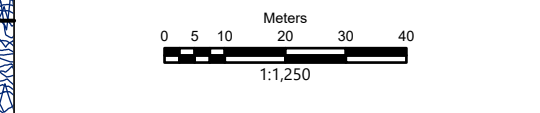
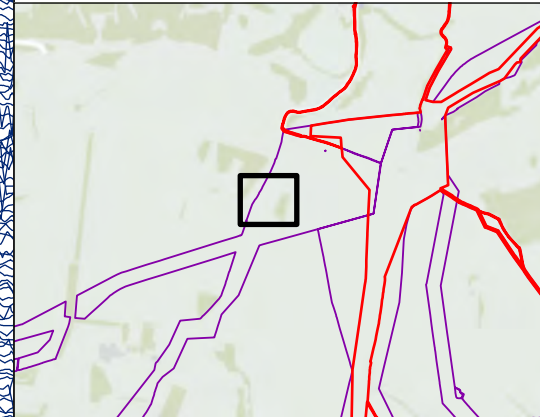
Service Layer Credits: OS Open Background: Contains OS data © Crown Copyright and database right 2020  
 © Crown copyright and database rights [2022] Ordnance Survey 0100031673

**Key**

- Proposed DCO Order Limits
- Limits of Gradiometer Survey



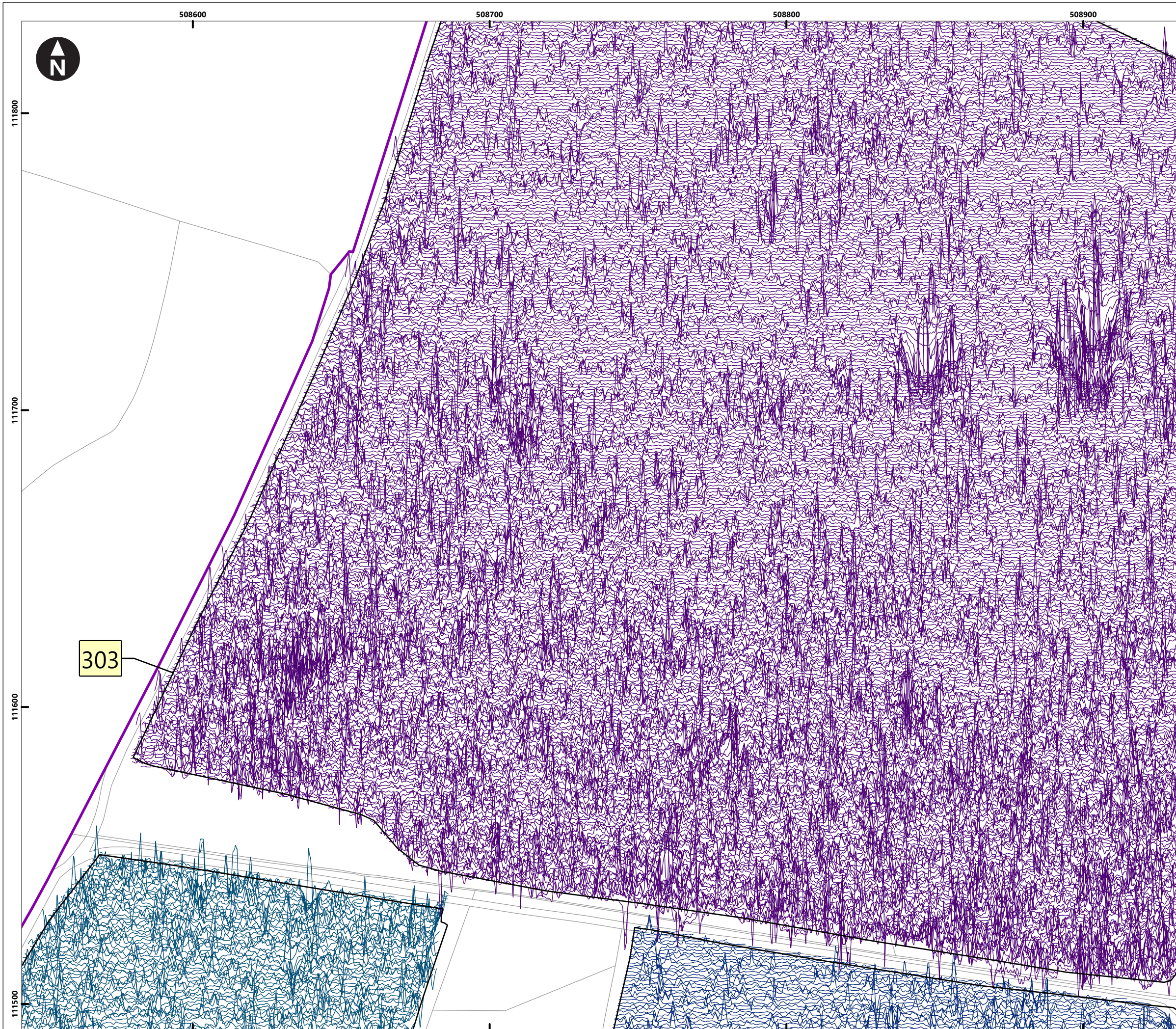
- Field Number
- Map Frame Extent



Rampion Extension Development  


Rampion 2 Offshore Wind Farm  
 Figure 4.182: Minimally processed gradiometer data - XY Trace  
 Onshore Archaeological Geophysical Survey

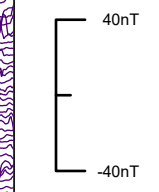
System Identifier: 42285-WSPE-ES-ON-FG-OH-0012				Version: 1.0
Company: AOC	Drawn By: SO	Chk/Prvd: WSP	Drawn Date: 05/07/2023	Status: FINAL



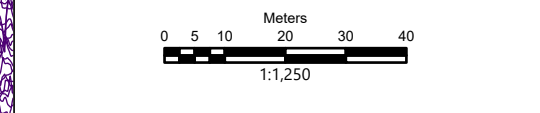
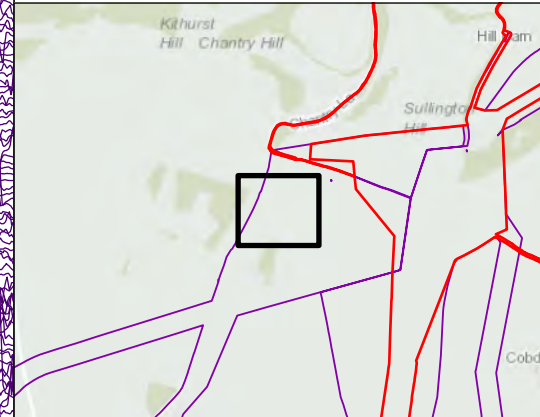
Service Layer Credits: OS Open Background: Contains OS data © Crown Copyright and database right 2020  
 © Crown copyright and database rights [2022] Ordnance Survey 0100031673

**Key**

- Proposed DCO Order Limits
- Limits of Gradiometer Survey



- Field Number
- Map Frame Extent



Rampion Extension Development

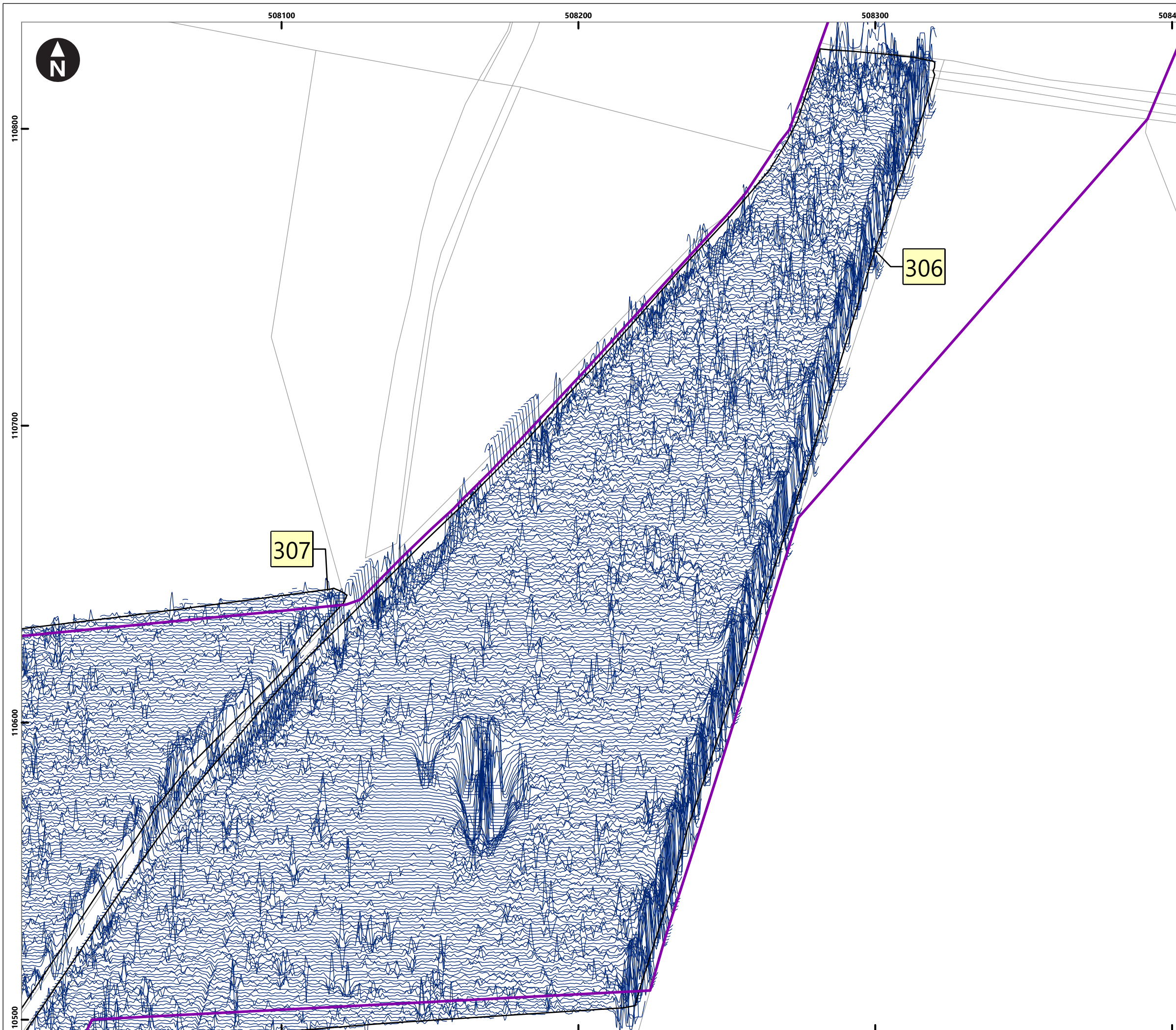


**Rampion 2 Offshore Wind Farm**

Figure 4.183: Minimally processed gradiometer data - XY Trace

Onshore Archaeological Geophysical Survey

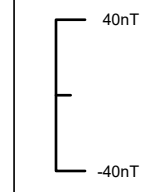
System Identifier:				Version:
42285-WSPE-ES-ON-FG-OH-0012				1.0
Company:	Drawn By:	Chk/Prvd:	Drawn Date:	Status:
AOC	SO	WSP	05/07/2023	FINAL



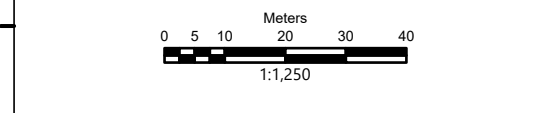
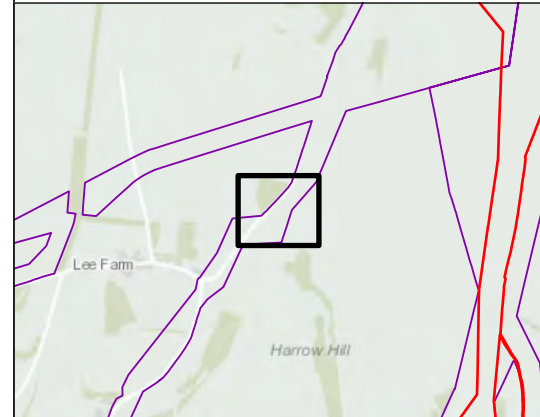
Service Layer Credits: OS Open Background: Contains OS data © Crown Copyright and database right 2020  
 © Crown copyright and database rights [2022] Ordnance Survey 0100031673

**Key**

- Proposed DCO Order Limits
- Limits of Gradiometer Survey



- 1 Field Number
- Map Frame Extent



Rampion Extension Development



**Rampion 2 Offshore Wind Farm**

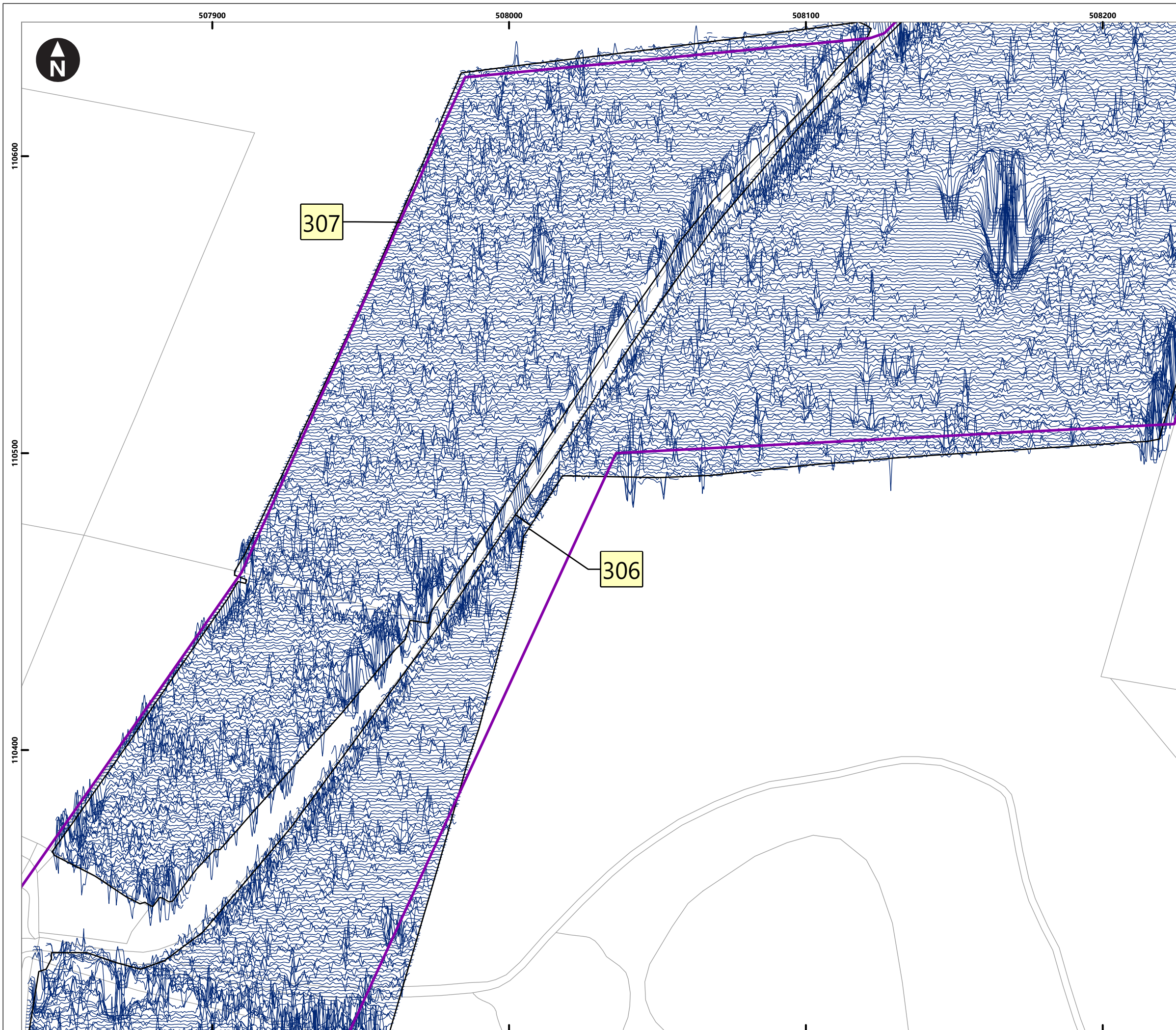
Figure 4.184: Minimally processed gradiometer data - XY Trace

Onshore Archaeological Geophysical Survey

System Identifier: <b>42285-WSPE-ES-ON-FG-OH-0012</b>	Version: <b>1.0</b>
--	------------------------

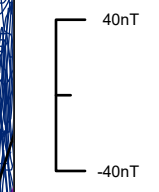
Company: AOC	Drawn By: SO	Chk/Aprvd: WSP	Drawn Date: 05/07/2023	Status: FINAL
-----------------	-----------------	-------------------	---------------------------	------------------



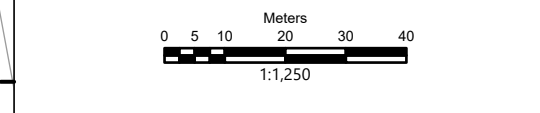
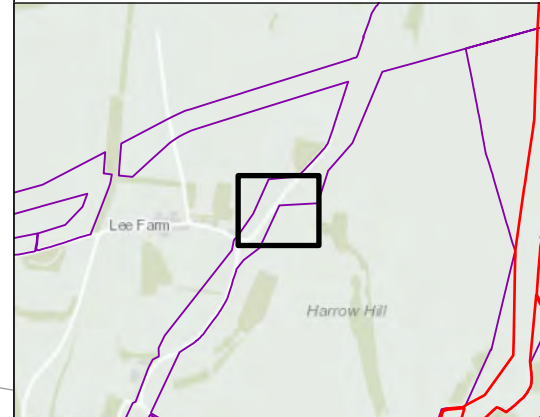


Service Layer Credits: OS Open Background: Contains OS data © Crown Copyright and database right 2020  
 © Crown copyright and database rights [2022] Ordnance Survey 0100031673

- Key**
- Proposed DCO Order Limits
  - Limits of Gradiometer Survey



- Field Number
- Map Frame Extent



Rampion Extension Development

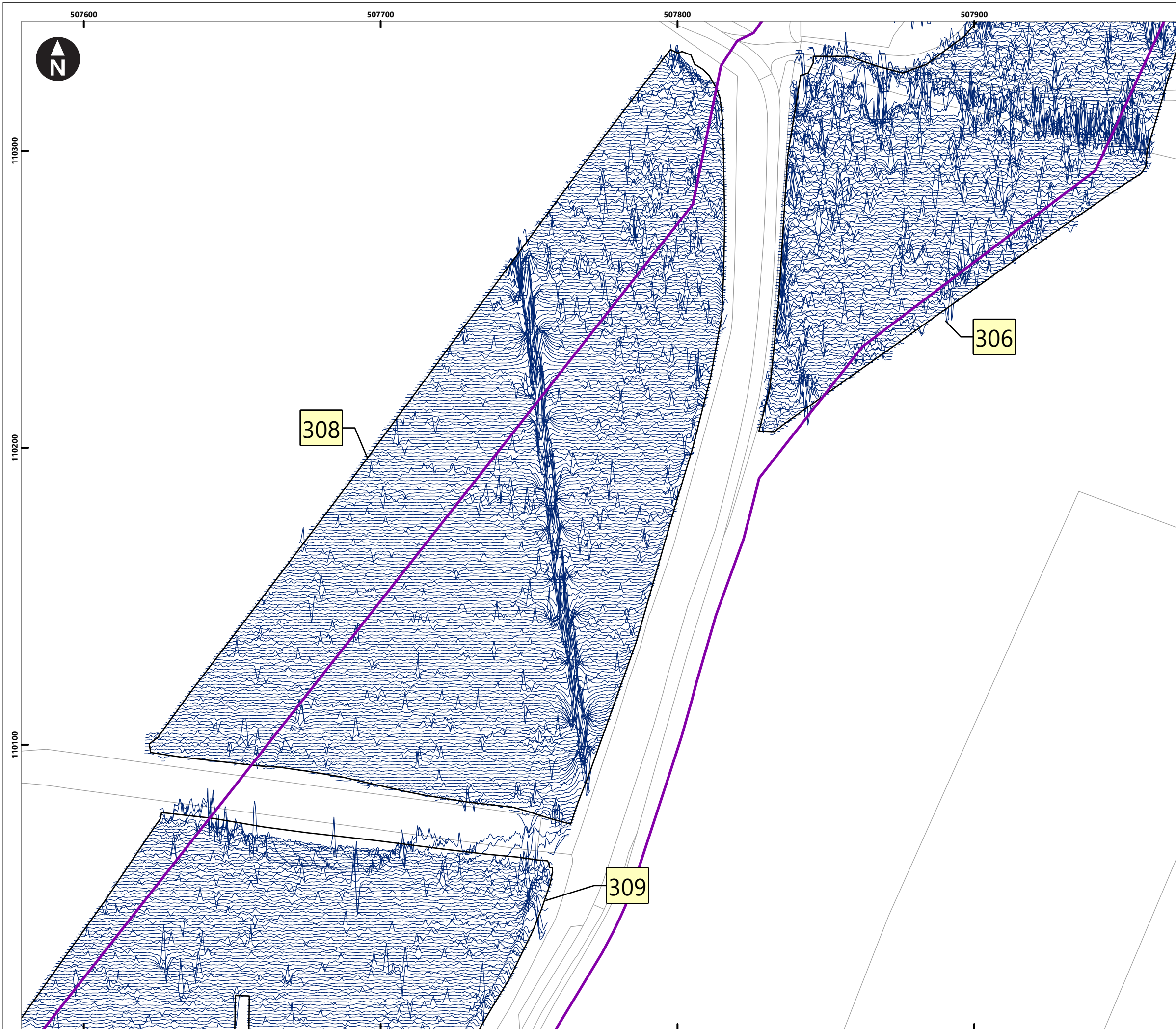


Rampion 2 Offshore Wind Farm

Figure 4.185: Minimally processed gradiometer data - XY Trace

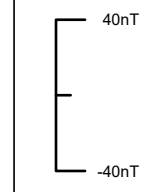
Onshore Archaeological Geophysical Survey

System Identifier:				Version:
42285-WSPE-ES-ON-FG-OH-0012				1.0
Company:	Drawn By:	Chk/Aprvd:	Drawn Date:	Status:
AOC	SO	WSP	05/07/2023	FINAL

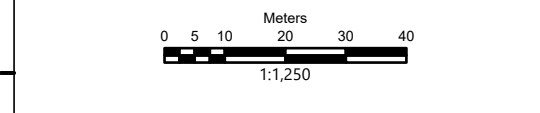
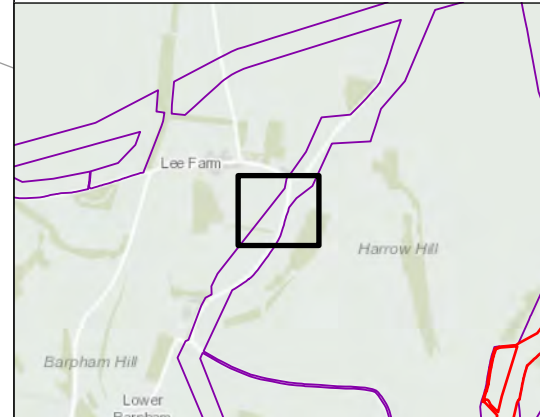


Service Layer Credits: OS Open Background: Contains OS data © Crown Copyright and database right 2020  
 © Crown copyright and database rights [2022] Ordnance Survey 0100031673

- Key**
- Proposed DCO Order Limits
  - Limits of Gradiometer Survey



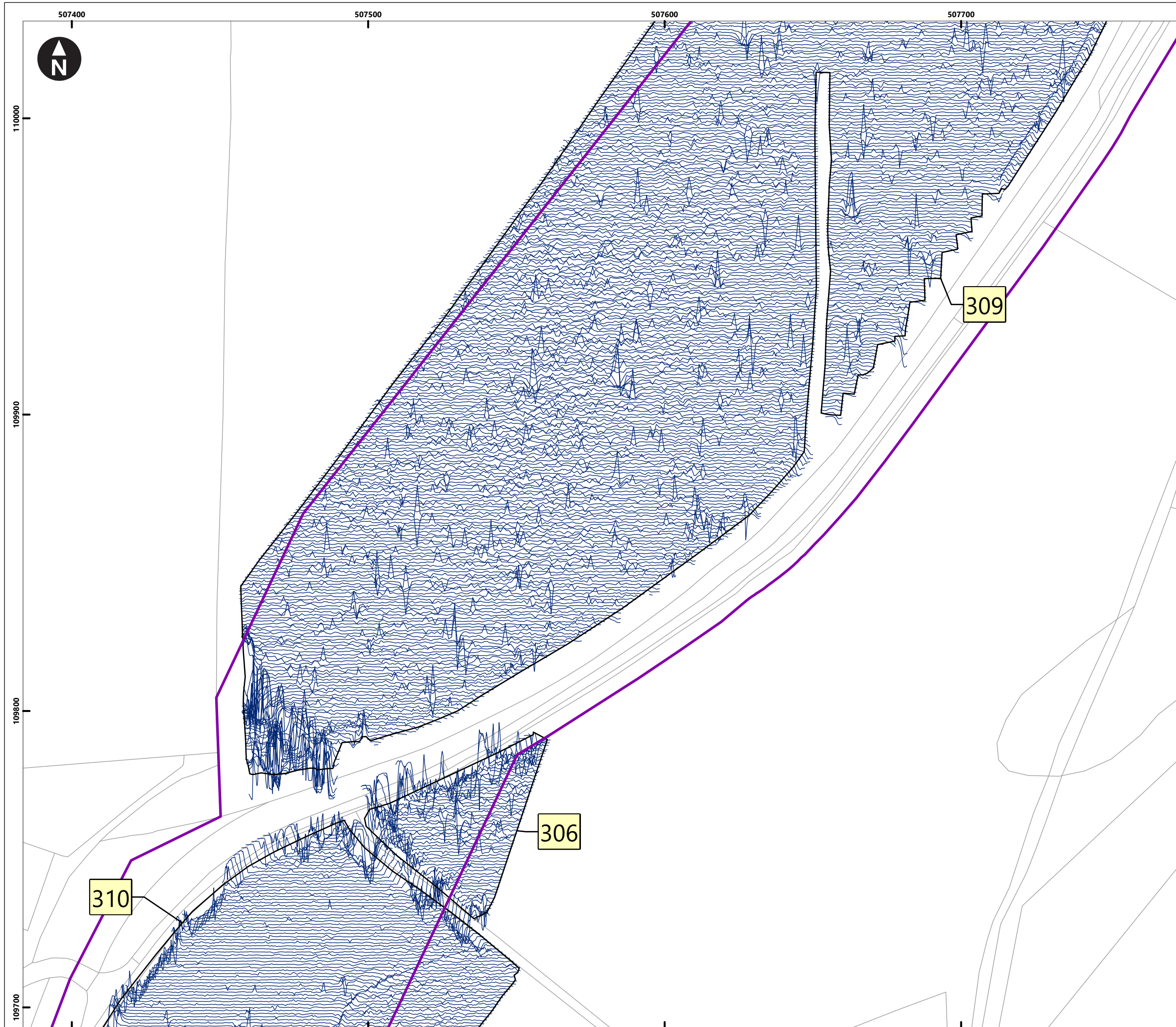
- 1 Field Number
- Map Frame Extent



Rampion Extension Development

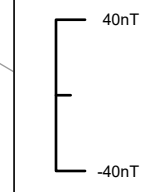
**Rampion 2 Offshore Wind Farm**  
 Figure 4.186: Minimally processed gradiometer data - XY Trace  
 Onshore Archaeological Geophysical Survey

System Identifier: <b>42285-WSPE-ES-ON-FG-OH-0012</b>				Version: <b>1.0</b>
Company: AOC	Drawn By: SO	Chk/Aprvd: WSP	Drawn Date: 05/07/2023	Status: FINAL

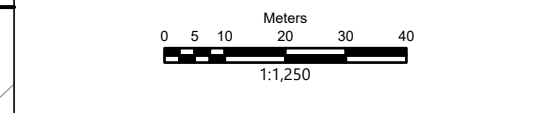
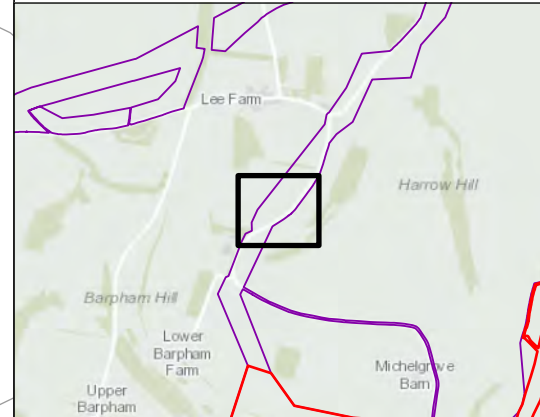


Service Layer Credits: OS Open Background: Contains OS data © Crown Copyright and database right 2020  
 © Crown copyright and database rights [2022] Ordnance Survey 0100031673

- Key**
- Proposed DCO Order Limits
  - Limits of Gradiometer Survey



- Field Number
- Map Frame Extent

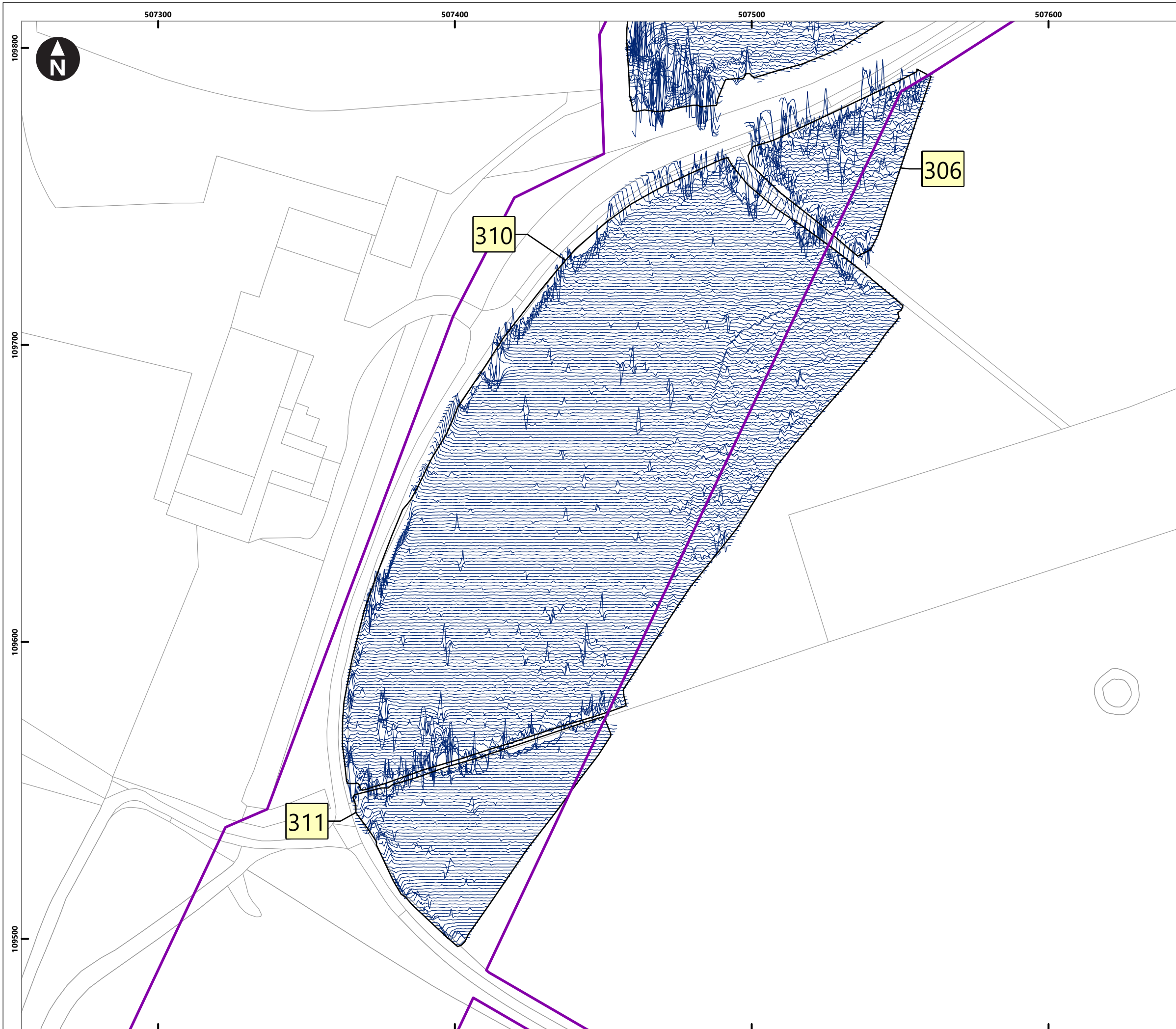


Rampion Extension Development  


Rampion 2 Offshore Wind Farm  
 Figure 4.187: Minimally processed gradiometer data - XY Trace  
 Onshore Archaeological Geophysical Survey

System Identifier: 42285-WSPE-ES-ON-FG-OH-0012	Version: 1.0
---	-----------------

Company: AOC	Drawn By: SO	Chk/Prvd: WSP	Drawn Date: 05/07/2023	Status: FINAL
-----------------	-----------------	------------------	---------------------------	------------------



Service Layer Credits: OS Open Background: Contains OS data © Crown Copyright and database right 2020  
 © Crown copyright and database rights [2022] Ordnance Survey 0100031673

**Key**

- Proposed DCO Order Limits
- Limits of Gradiometer Survey

40nT  
-40nT

1 Field Number

Map Frame Extent

Meters  
0 5 10 20 30 40  
1:1,250

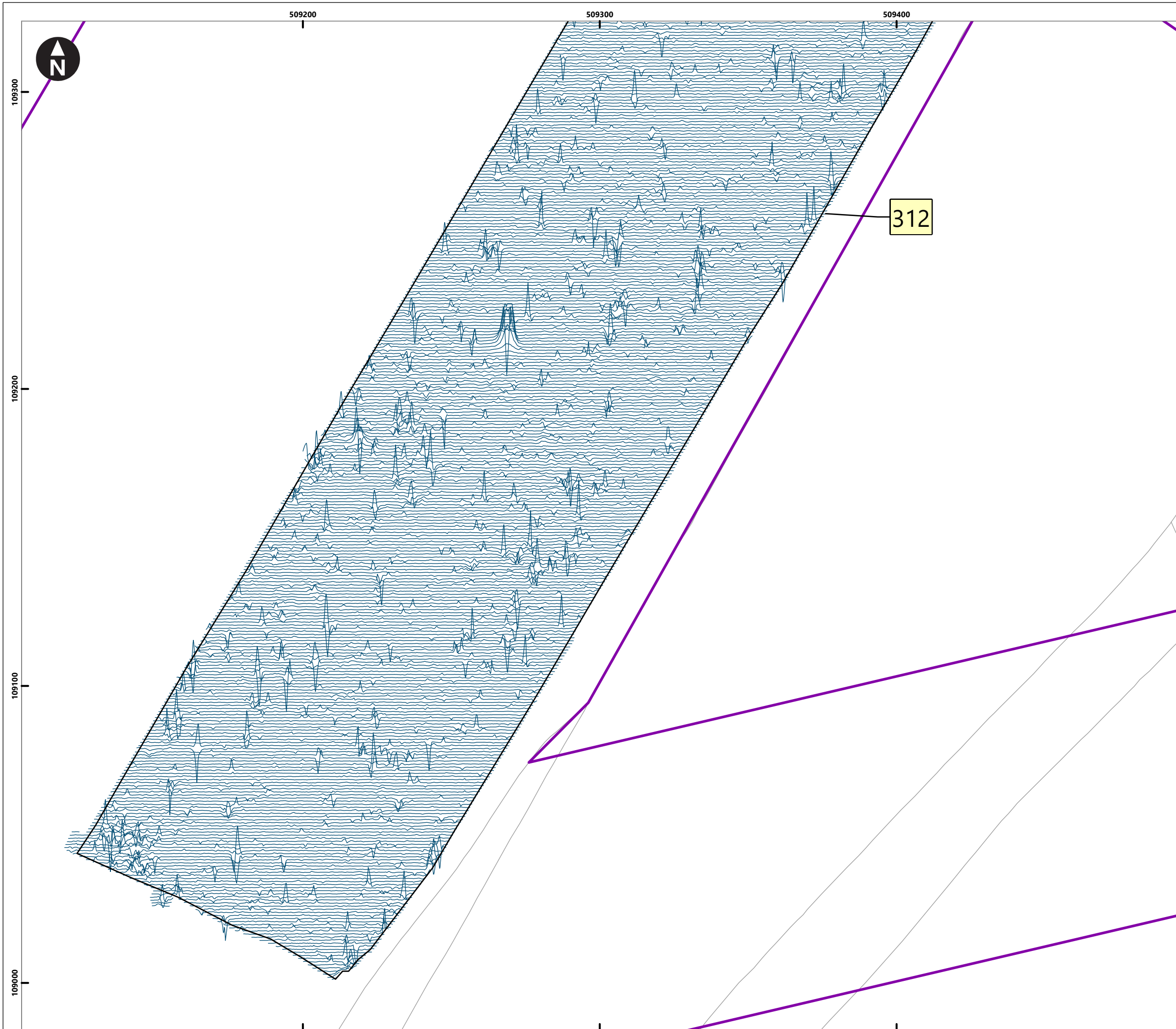
Rampion Extension Development

Rampion 2 Offshore Wind Farm

Figure 4.188: Minimally processed gradiometer data - XY Trace

Onshore Archaeological Geophysical Survey

System Identifier: 42285-WSPE-ES-ON-FG-OH-0012		Version: 1.0
Company: AOC	Drawn By: SO	Chk/Aprvd: WSP
Drawn Date: 05/07/2023	Status: FINAL	



Service Layer Credits: OS Open Background: Contains OS data © Crown Copyright and database right 2020  
 © Crown copyright and database rights [2022] Ordnance Survey 0100031673

**Key**

- Proposed DCO Order Limits
- Limits of Gradiometer Survey

40nT  
-40nT

1 Field Number

Map Frame Extent

Meters  
0 5 10 20 30 40  
1:1,250

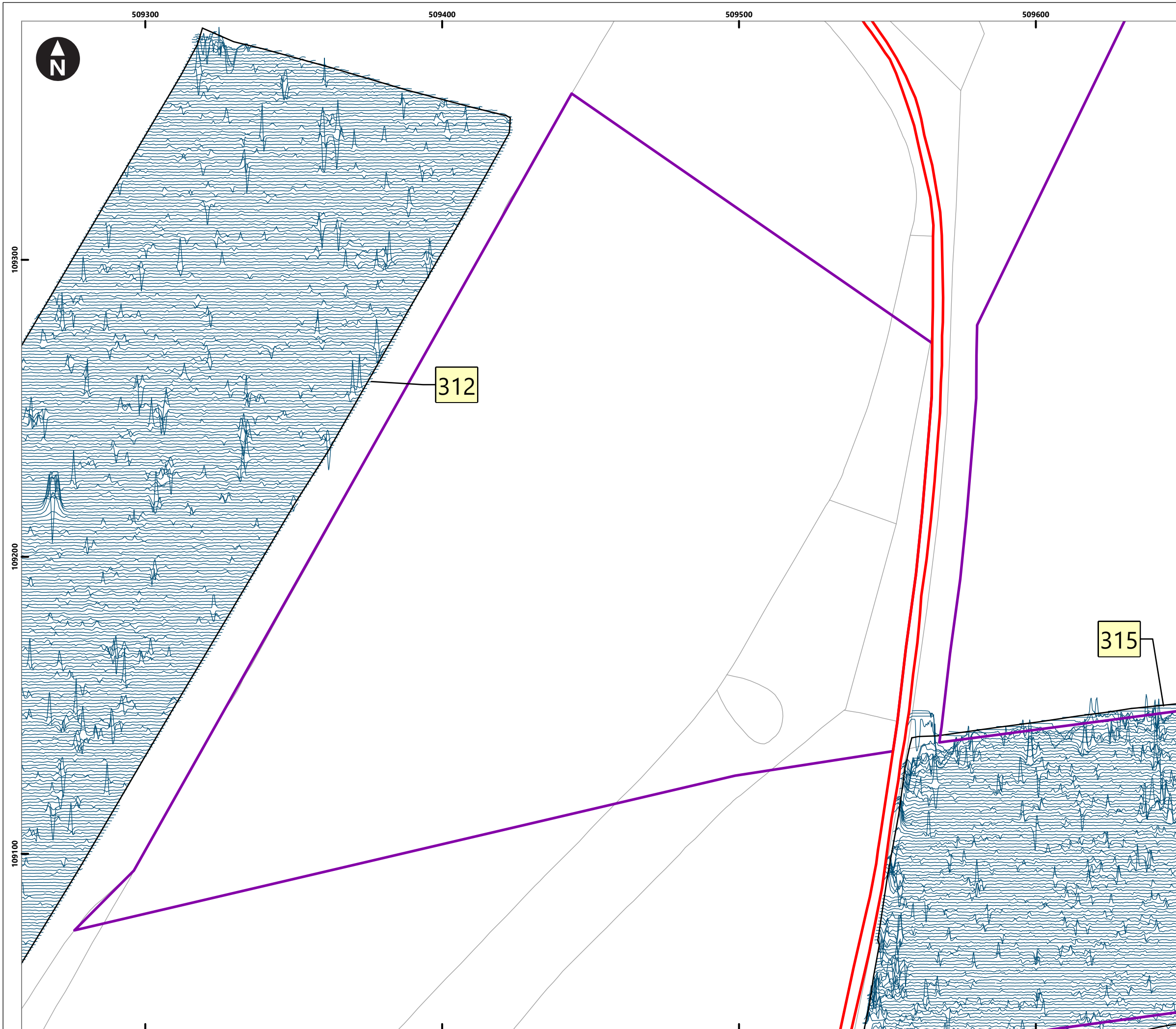
Rampion Extension Development

Rampion 2 Offshore Wind Farm

Figure 4.189: Minimally processed gradiometer data - XY Trace

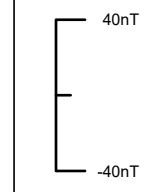
Onshore Archaeological Geophysical Survey

System Identifier:		Version:	
42285-WSPE-ES-ON-FG-OH-0012		1.0	
Company:	Drawn By:	Chk/Aprvd:	Drawn Date:
AOC	SO	WSP	05/07/2023
Status:			FINAL

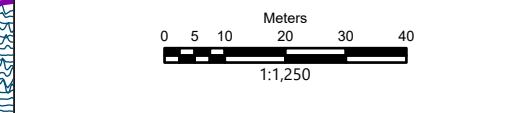
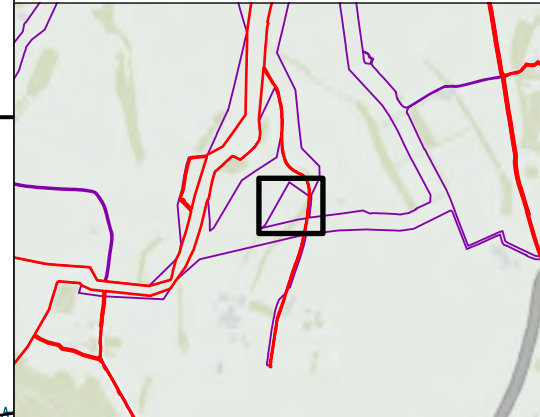


Service Layer Credits: OS Open Background: Contains OS data © Crown Copyright and database right 2020  
 © Crown copyright and database rights [2022] Ordnance Survey 0100031673

- Key**
- Proposed DCO Order Limits
  - Limits of Gradiometer Survey



- Field Number
- Map Frame Extent




Rampion Extension Development  


Rampion 2 Offshore Wind Farm  
 Figure 4.190: Minimally processed gradiometer data - XY Trace  
 Onshore Archaeological Geophysical Survey

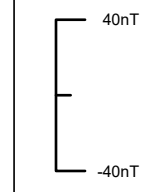
System Identifier:	Version:
42285-WSPE-ES-ON-FG-OH-0012	1.0

Company:	Drawn By:	Chk/Aprvd:	Drawn Date:	Status:
AOC	SO	WSP	05/07/2023	FINAL

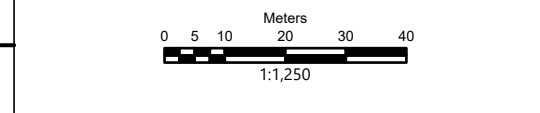
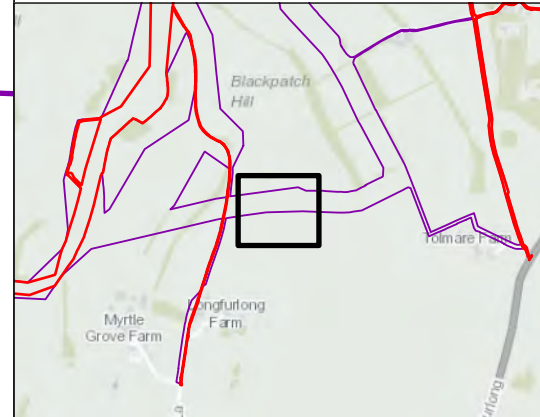


Service Layer Credits: OS Open Background: Contains OS data © Crown Copyright and database right 2020  
 © Crown copyright and database rights [2022] Ordnance Survey 0100031673

- Key**
- Proposed DCO Order Limits
  - Limits of Gradiometer Survey



- 1 Field Number
- Map Frame Extent



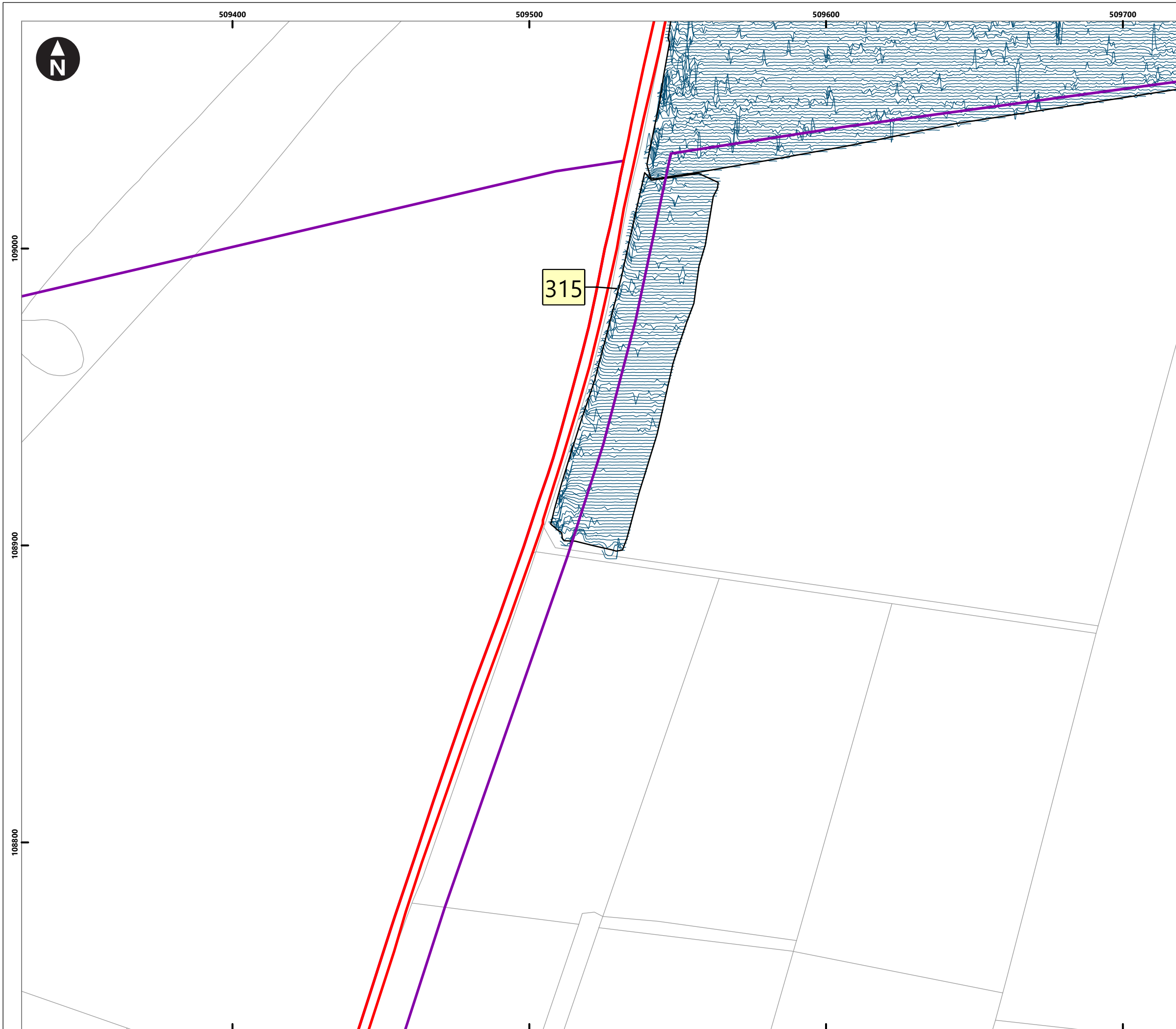
Rampion Extension Development

**Rampion 2 Offshore Wind Farm**

Figure 4.191: Minimally processed gradiometer data - XY Trace

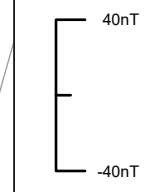
Onshore Archaeological Geophysical Survey

System Identifier: 42285-WSPE-ES-ON-FG-OH-0012				Version: 1.0
Company: AOC	Drawn By: SO	Chk/Aprvd: WSP	Drawn Date: 05/07/2023	Status: FINAL

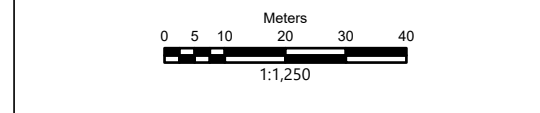
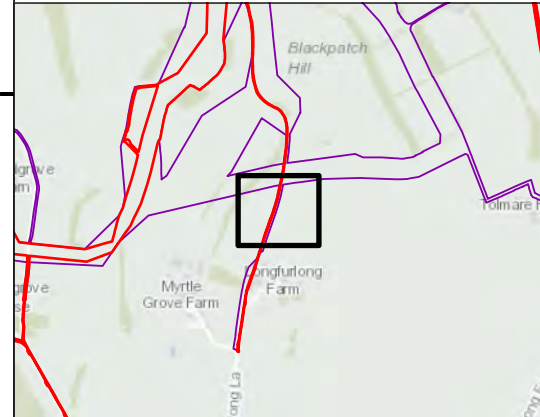


Service Layer Credits: OS Open Background: Contains OS data © Crown Copyright and database right 2020  
 © Crown copyright and database rights [2022] Ordnance Survey 0100031673

- Key**
- Proposed DCO Order Limits
  - Limits of Gradiometer Survey



- Field Number
- Map Frame Extent



Rampion Extension Development



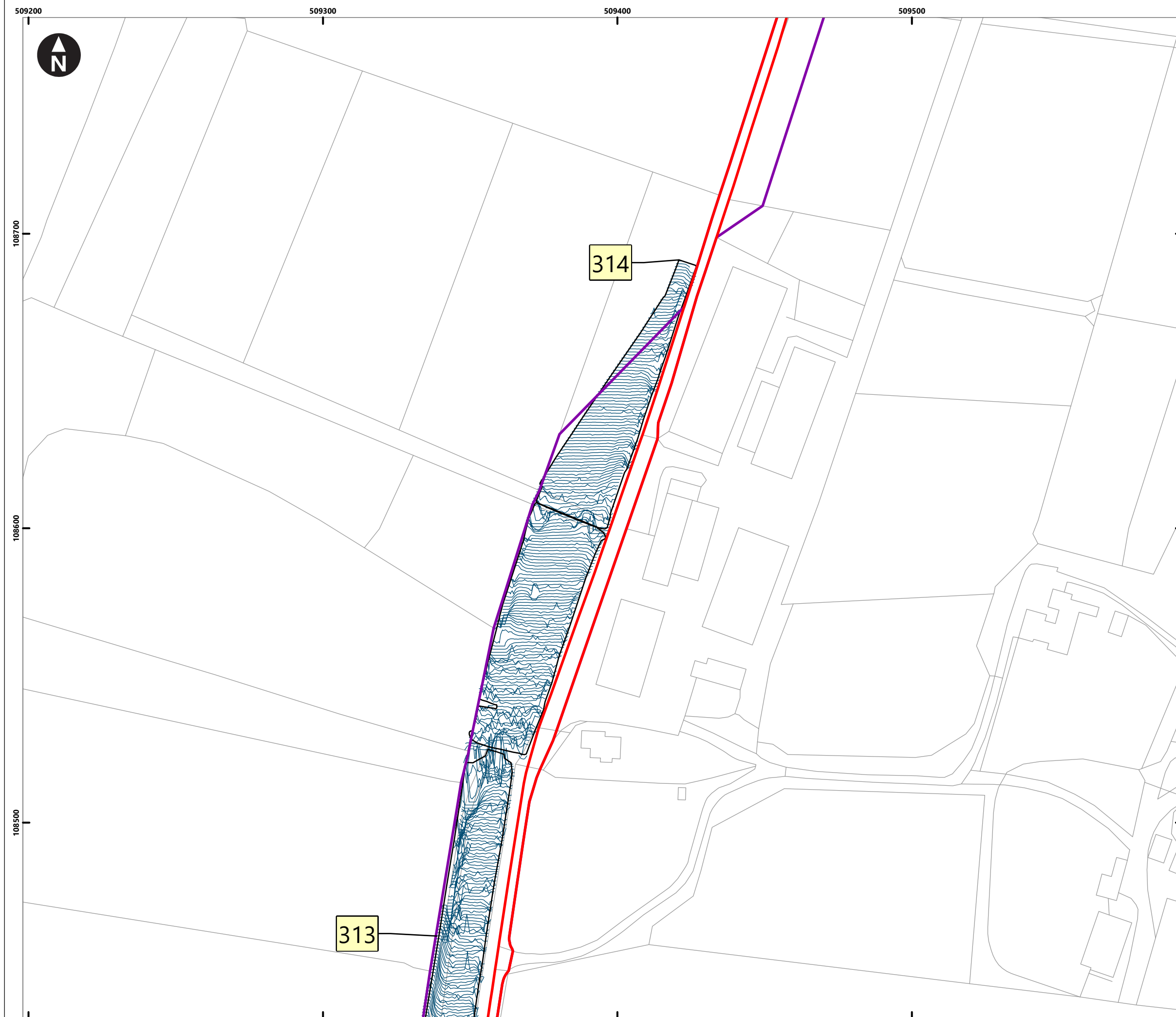
**Rampion 2 Offshore Wind Farm**

Figure 4.192: Minimally processed gradiometer data - XY Trace

Onshore Archaeological Geophysical Survey

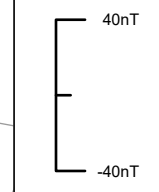
System Identifier:				Version:
42285-WSPE-ES-ON-FG-OH-0012				1.0
Company:	Drawn By:	Chk/Aprvd:	Drawn Date:	Status:
AOC	SO	WSP	05/07/2023	FINAL



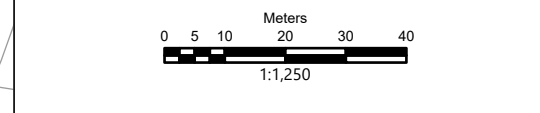
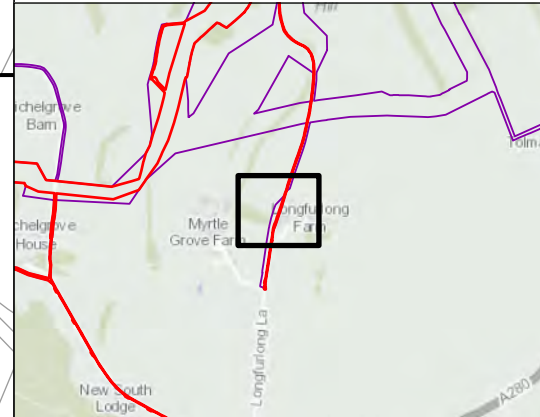


Service Layer Credits: OS Open Background: Contains OS data © Crown Copyright and database right 2020  
 © Crown copyright and database rights [2022] Ordnance Survey 0100031673

- Key**
- Proposed DCO Order Limits
  - Limits of Gradiometer Survey



- 1 Field Number
- Map Frame Extent



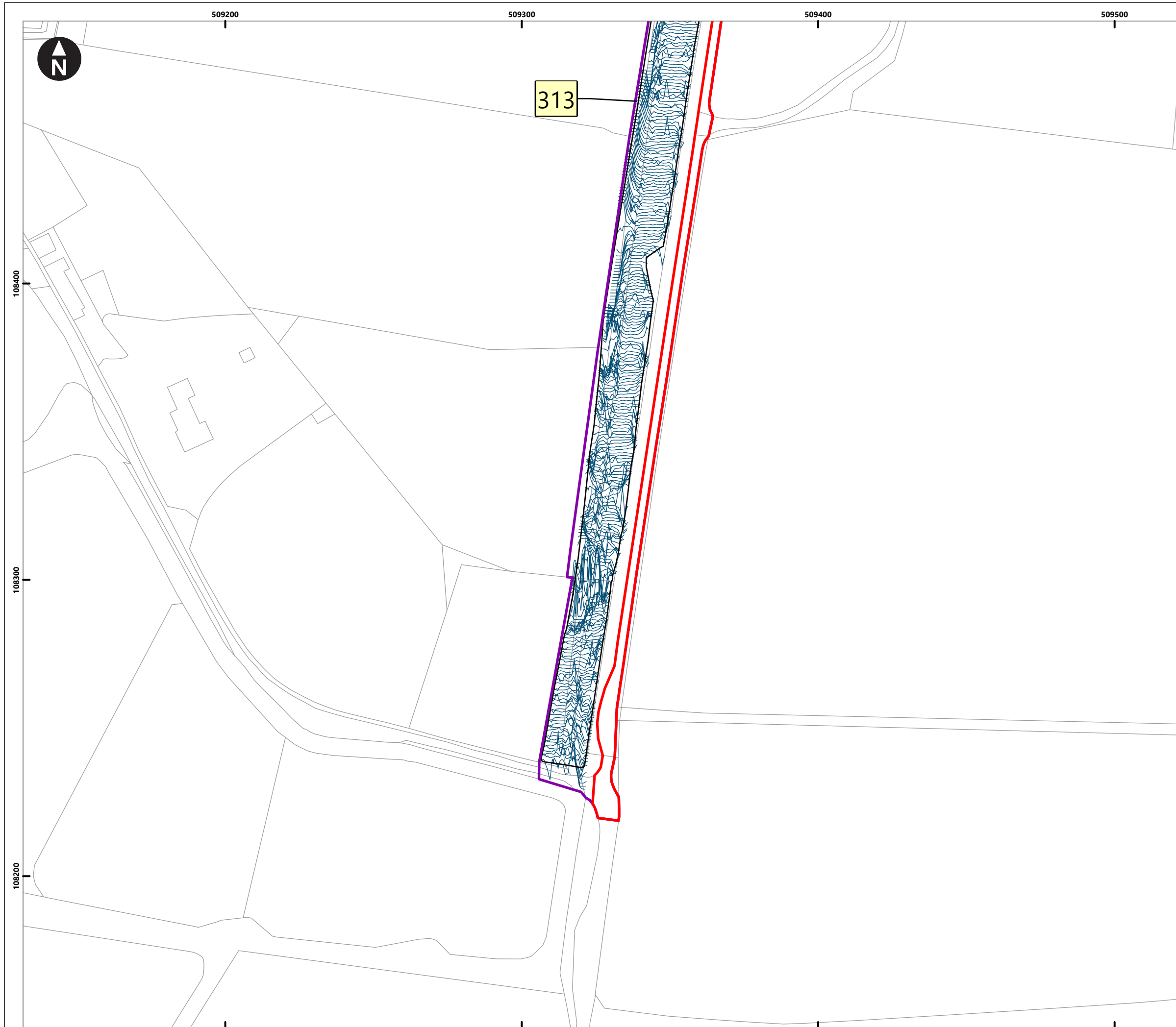
Rampion Extension Development

**Rampion 2 Offshore Wind Farm**

Figure 4.193: Minimally processed gradiometer data - XY Trace

Onshore Archaeological Geophysical Survey

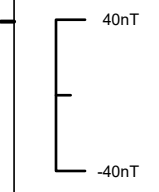
System Identifier:				Version:
42285-WSP-ES-ON-FG-OH-0012				1.0
Company:	Drawn By:	Chk/Prvd:	Drawn Date:	Status:
AOC	SO	WSP	05/07/2023	FINAL



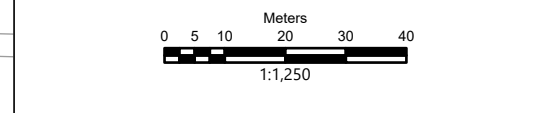
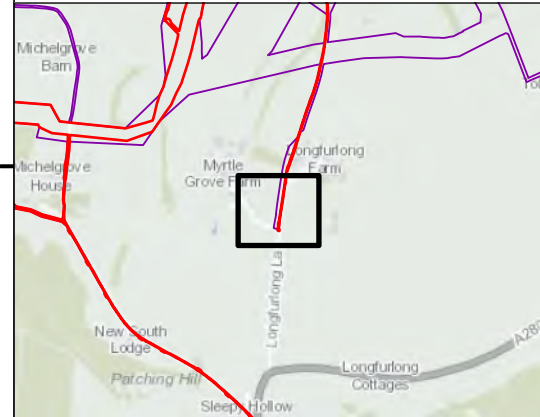
Service Layer Credits: OS Open Background: Contains OS data © Crown Copyright and database right 2020  
 © Crown copyright and database rights [2022] Ordnance Survey 0100031673

**Key**

- Proposed DCO Order Limits
- Limits of Gradiometer Survey



- Field Number
- Map Frame Extent



Rampion Extension Development



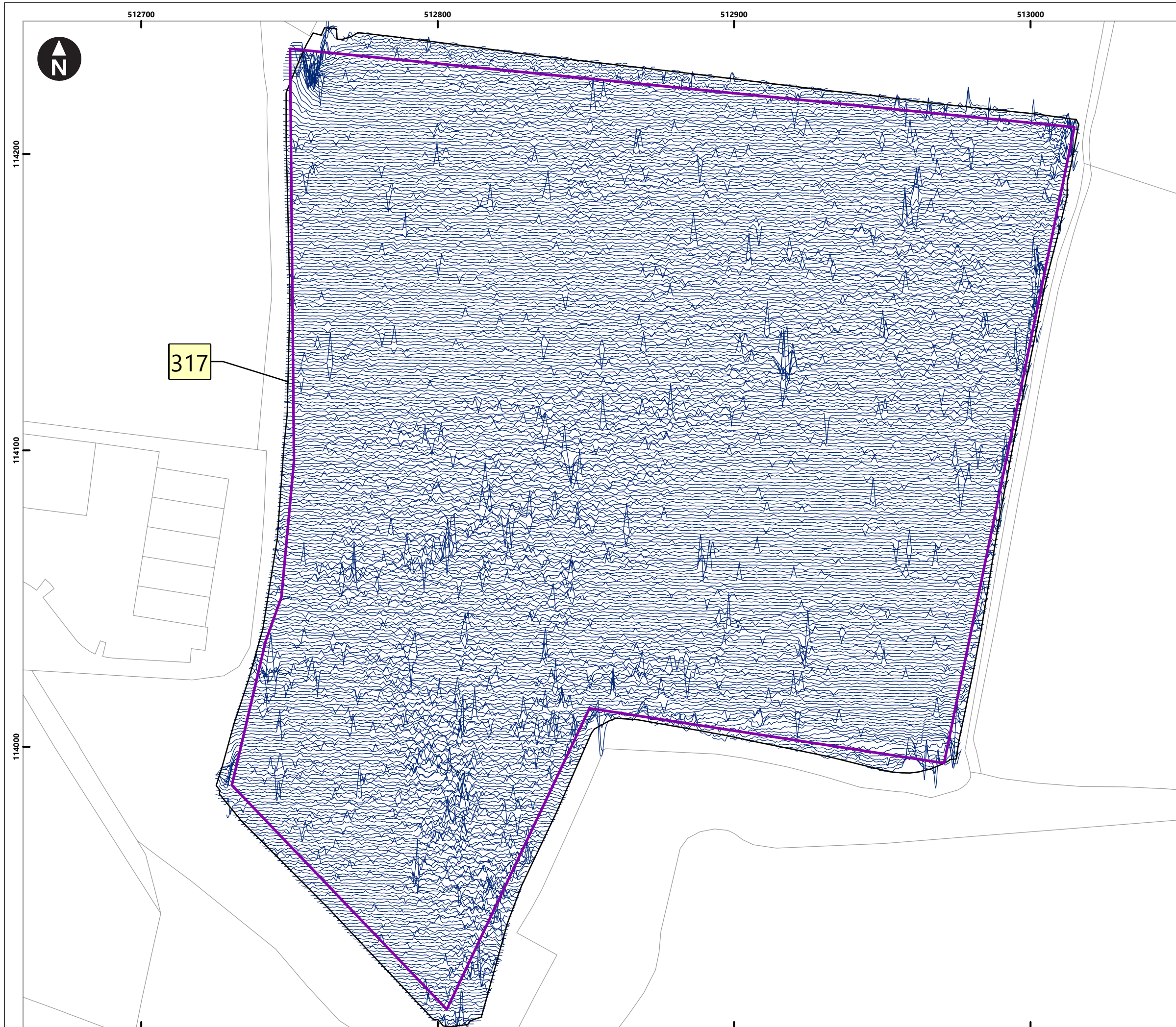
**Rampion 2 Offshore Wind Farm**

Figure 4.194: Minimally processed gradiometer data - XY Trace

Onshore Archaeological Geophysical Survey

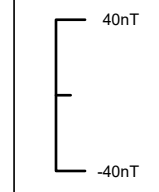
System Identifier: <b>42285-WSPE-ES-ON-FG-OH-0012</b>	Version: <b>1.0</b>
--	------------------------

Company: AOC	Drawn By: SO	Chk/Aprvd: WSP	Drawn Date: 05/07/2023	Status: FINAL
-----------------	-----------------	-------------------	---------------------------	------------------

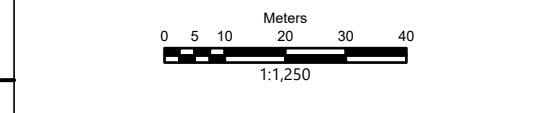
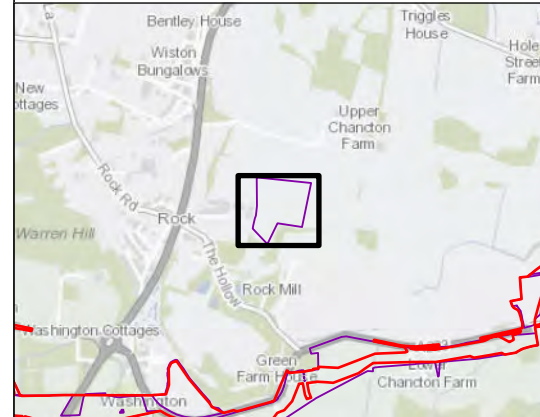


Service Layer Credits: OS Open Background: Contains OS data © Crown Copyright and database right 2020  
 © Crown copyright and database rights [2022] Ordnance Survey 0100031673

- Key**
- Proposed DCO Order Limits
  - Limits of Gradiometer Survey



- 1 Field Number
- Map Frame Extent



Rampion Extension Development



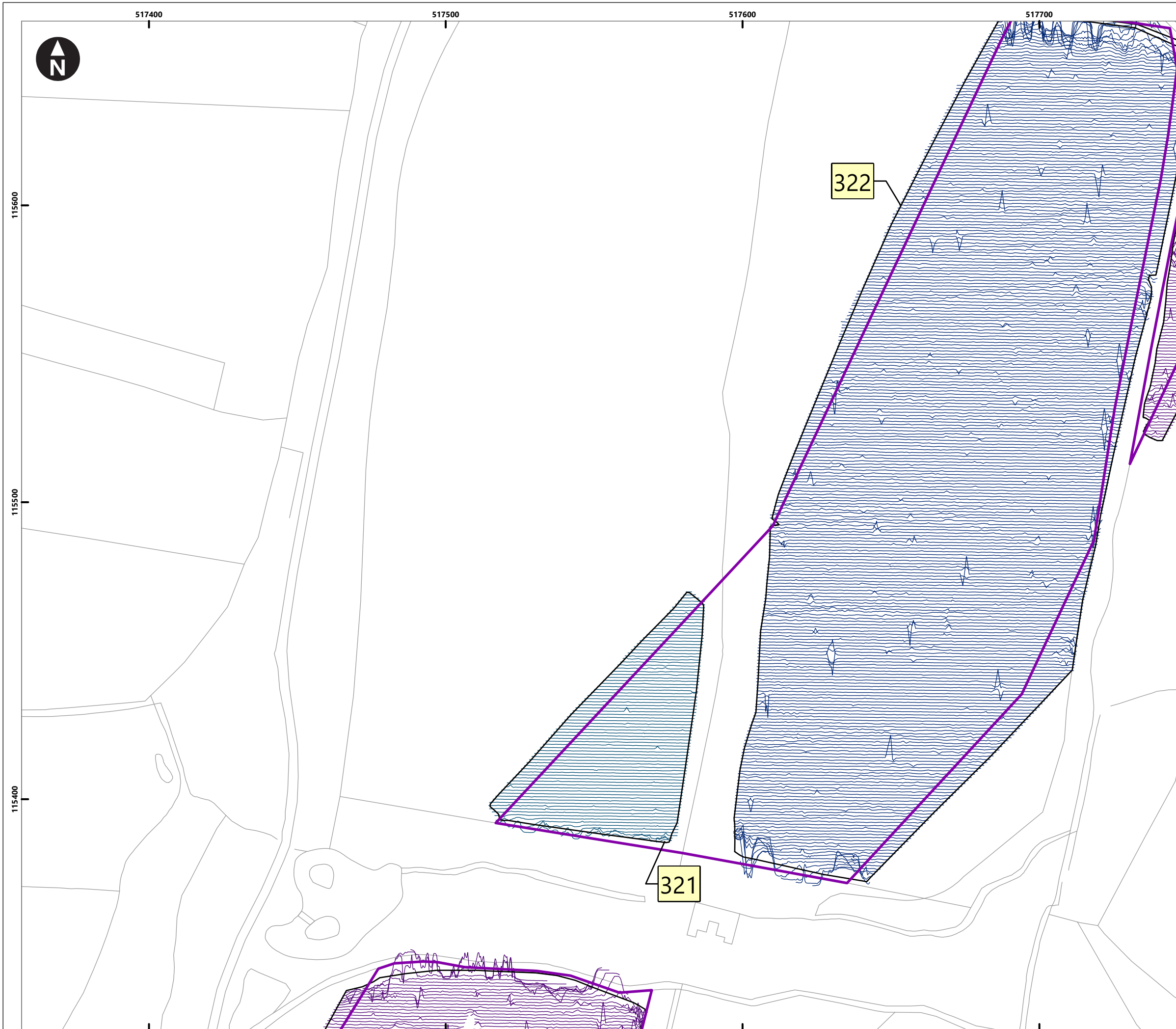
**Rampion 2 Offshore Wind Farm**

Figure 4.195: Minimally processed gradiometer data - XY Trace

Onshore Archaeological Geophysical Survey

System Identifier: <b>42285-WSPE-ES-ON-FG-OH-0012</b>	Version: <b>1.0</b>
--	------------------------

Company: AOC	Drawn By: SO	Chk/Aprvd: WSP	Drawn Date: 05/07/2023	Status: FINAL
-----------------	-----------------	-------------------	---------------------------	------------------



Service Layer Credits: OS Open Background: Contains OS data © Crown Copyright and database right 2020  
 © Crown copyright and database rights [2022] Ordnance Survey 0100031673

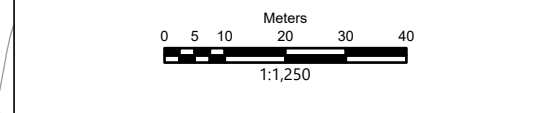
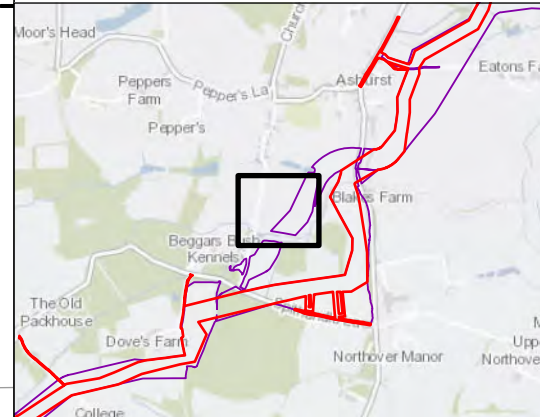
**Key**

- Proposed DCO Order Limits
- Limits of Gradiometer Survey
- Unsuitable

40nT  
-40nT

1 Field Number

Map Frame Extent



Rampion Extension Development

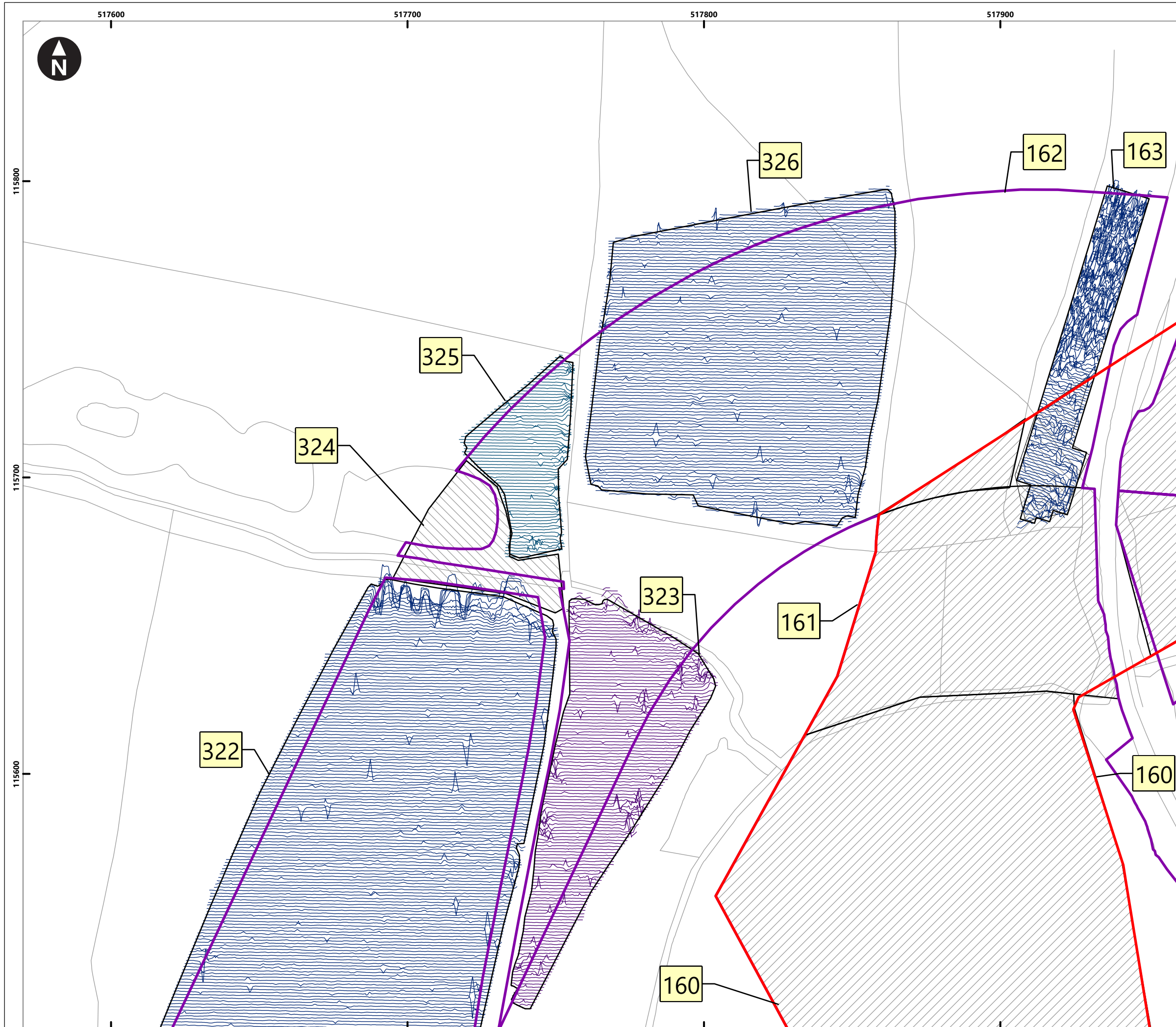


**Rampion 2 Offshore Wind Farm**

Figure 4.196: Minimally processed gradiometer data - XY Trace

Onshore Archaeological Geophysical Survey

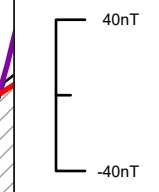
System Identifier: <b>42285-WSPE-ES-ON-FG-OH-0012</b>				Version: <b>1.0</b>
Company: AOC	Drawn By: SO	Chk/Aprvd: WSP	Drawn Date: 05/07/2023	Status: FINAL



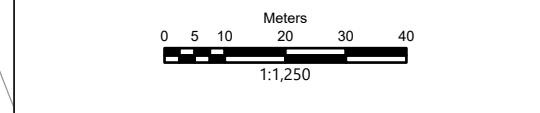
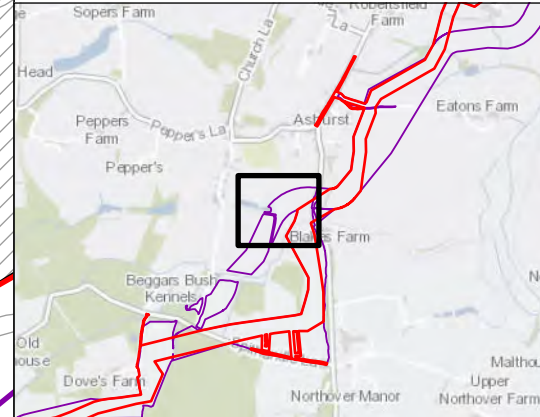
Service Layer Credits: OS Open Background: Contains OS data © Crown Copyright and database right 2020  
 © Crown copyright and database rights [2022] Ordnance Survey 0100031673

**Key**

- Proposed DCO Order Limits
- Limits of Gradiometer Survey
- Outstanding
- Unsuitable



- 1 Field Number
- Map Frame Extent



Rampion Extension Development

Rampion 2 Offshore Wind Farm  
 Figure 4.197: Minimally processed gradiometer data - XY Trace  
 Onshore Archaeological Geophysical Survey

System Identifier: 42285-WSPE-ES-ON-FG-OH-0012				Version: 1.0
Company: AOC	Drawn By: SO	Chk/Aprvd: WSP	Drawn Date: 05/07/2023	Status: FINAL



Service Layer Credits: OS Open Background: Contains OS data © Crown Copyright and database right 2020  
 © Crown copyright and database rights [2022] Ordnance Survey 0100031673

**Key**

- Proposed DCO Order Limits
- Limits of Gradiometer Survey

40nT  
-40nT

1 Field Number

Map Frame Extent

0 5 10 20 30 40  
Meters  
1:1,250

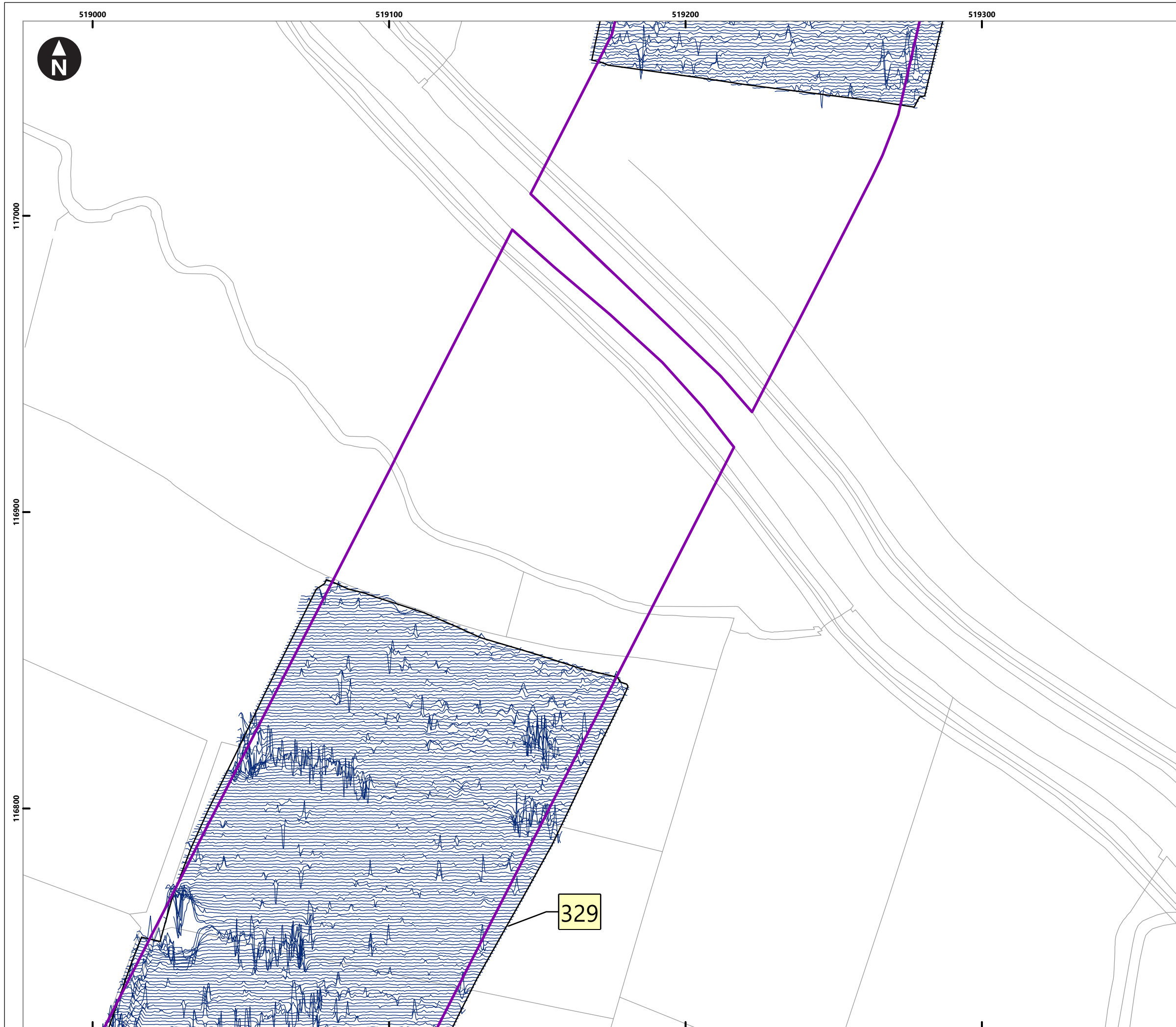
Rampion Extension Development

Rampion 2 Offshore Wind Farm

Figure 4.198: Minimally processed gradiometer data - XY Trace

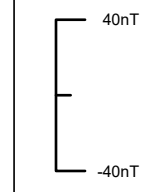
Onshore Archaeological Geophysical Survey

System Identifier: 42285-WSPE-ES-ON-FG-OH-0012		Version: 1.0
Company: AOC	Drawn By: SO	Chk/Aprvd: WSP
Drawn Date: 05/07/2023	Status: FINAL	

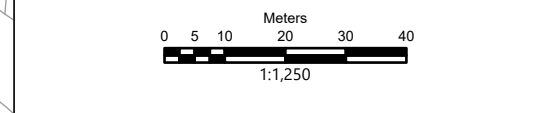
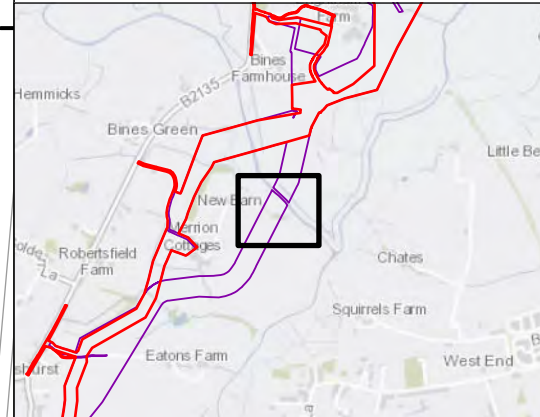


Service Layer Credits: OS Open Background: Contains OS data © Crown Copyright and database right 2020  
 © Crown copyright and database rights [2022] Ordnance Survey 0100031673

- Key**
- Proposed DCO Order Limits
  - Limits of Gradiometer Survey



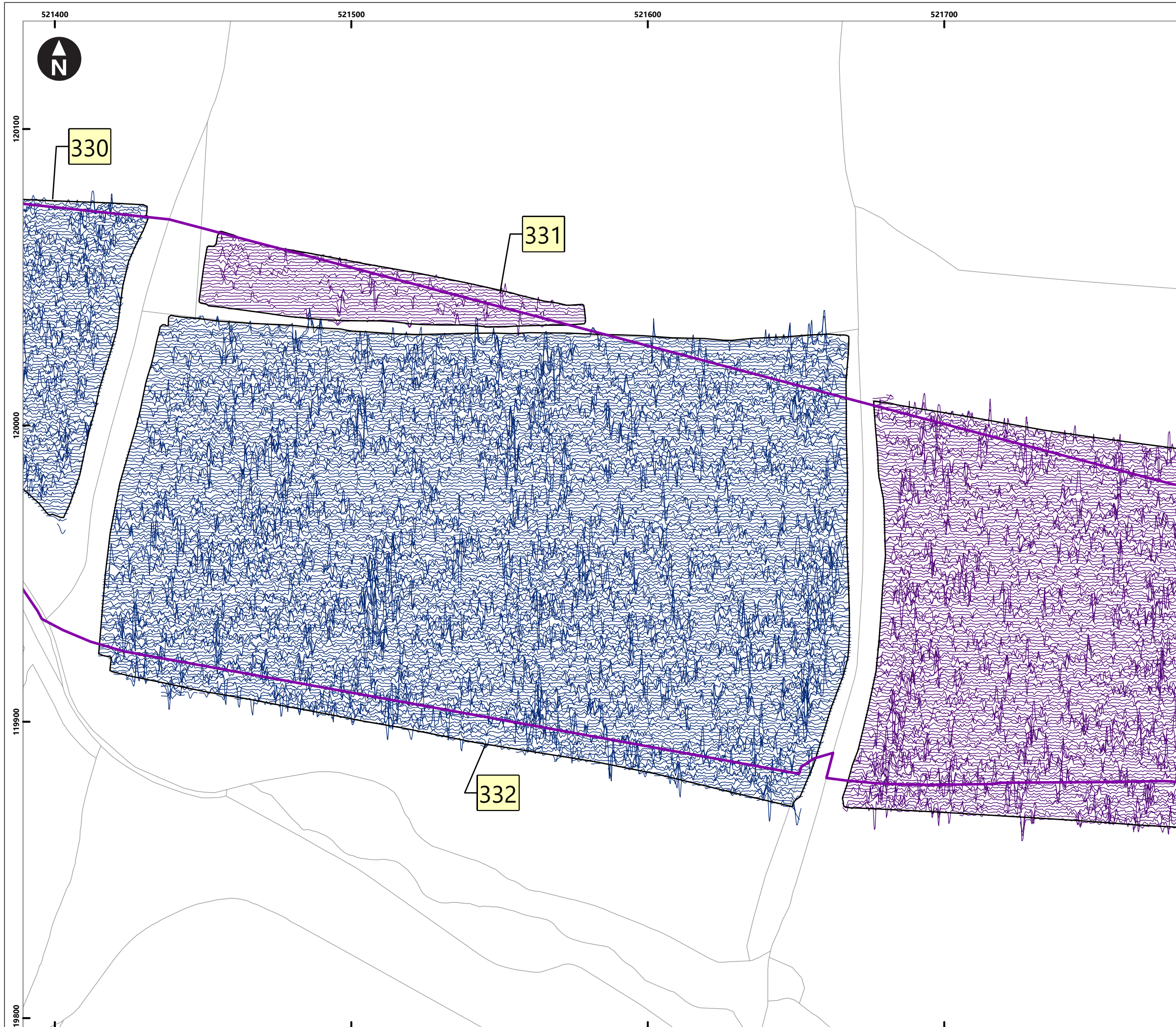
- Field Number
- Map Frame Extent



Rampion Extension Development  


**Rampion 2 Offshore Wind Farm**  
 Figure 4.199: Minimally processed gradiometer data - XY Trace  
 Onshore Archaeological Geophysical Survey

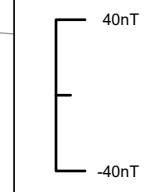
System Identifier: 42285-WSPE-ES-ON-FG-OH-0012				Version: 1.0
Company: AOC	Drawn By: SO	Chk/Aprvd: WSP	Drawn Date: 05/07/2023	Status: FINAL



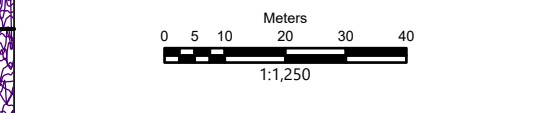
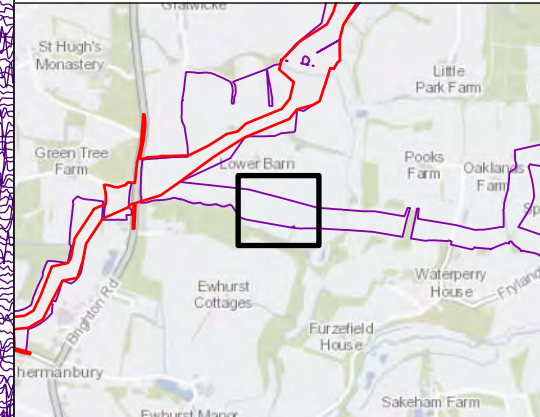
Service Layer Credits: OS Open Background: Contains OS data © Crown Copyright and database right 2020  
 © Crown copyright and database rights [2022] Ordnance Survey 0100031673

**Key**

- Proposed DCO Order Limits
- Limits of Gradiometer Survey



- 1 Field Number
- Map Frame Extent



Rampion Extension Development



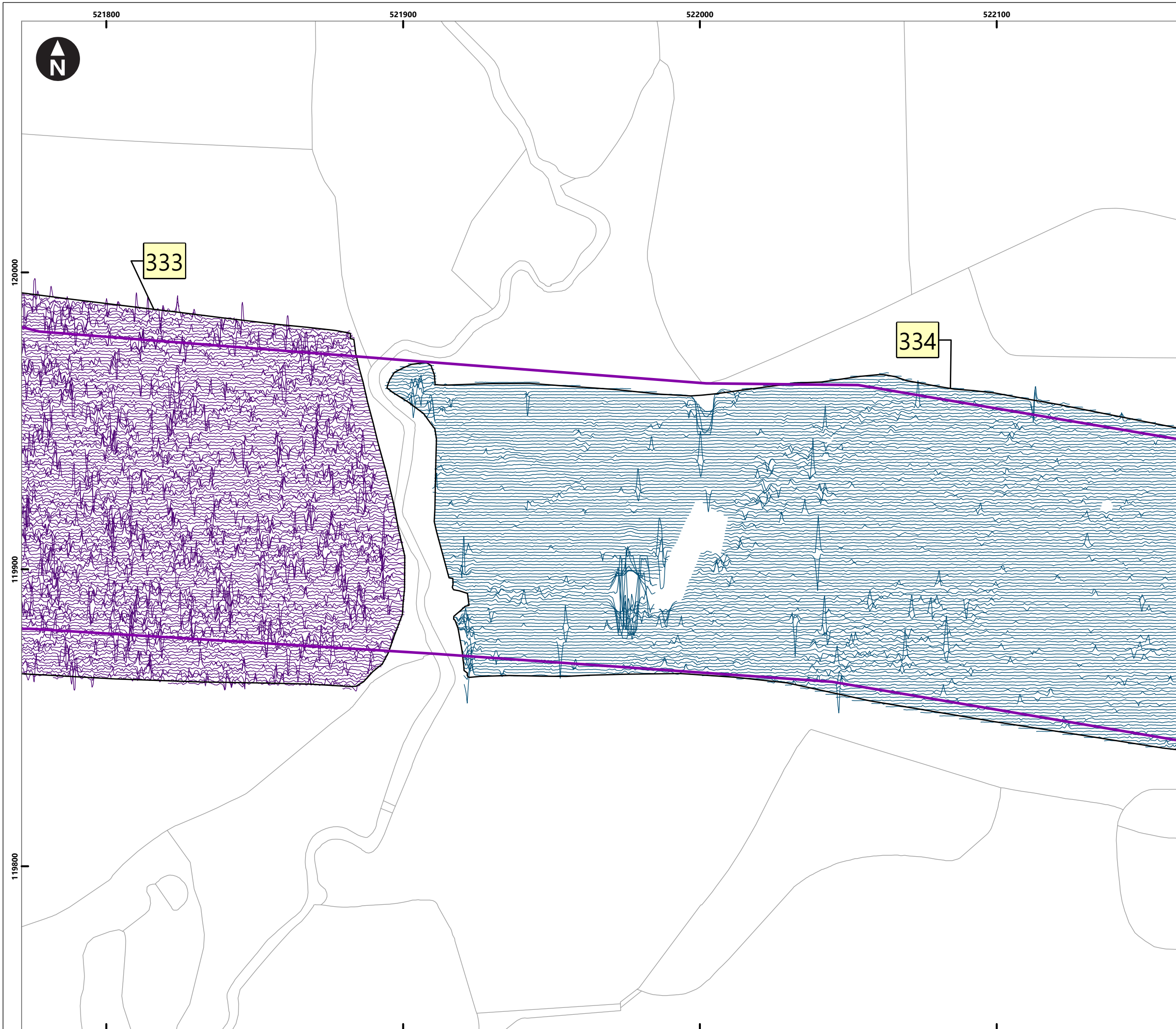
Rampion 2 Offshore Wind Farm

Figure 4.200: Minimally processed gradiometer data - XY Trace

Onshore Archaeological Geophysical Survey

System Identifier:				Version:
42285-WSPE-ES-ON-FG-OH-0012				1.0
Company:	Drawn By:	Chk/Aprvd:	Drawn Date:	Status:
AOC	SO	WSP	05/07/2023	FINAL

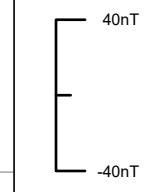




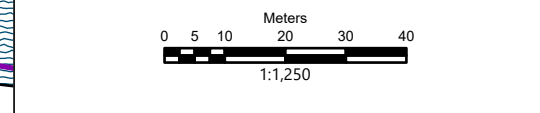
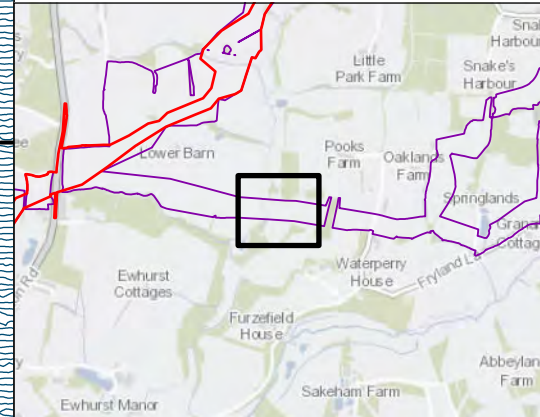
Service Layer Credits: OS Open Background: Contains OS data © Crown Copyright and database right 2020  
 © Crown copyright and database rights [2022] Ordnance Survey 0100031673

**Key**

- Proposed DCO Order Limits
- Limits of Gradiometer Survey



- 1 Field Number
- Map Frame Extent



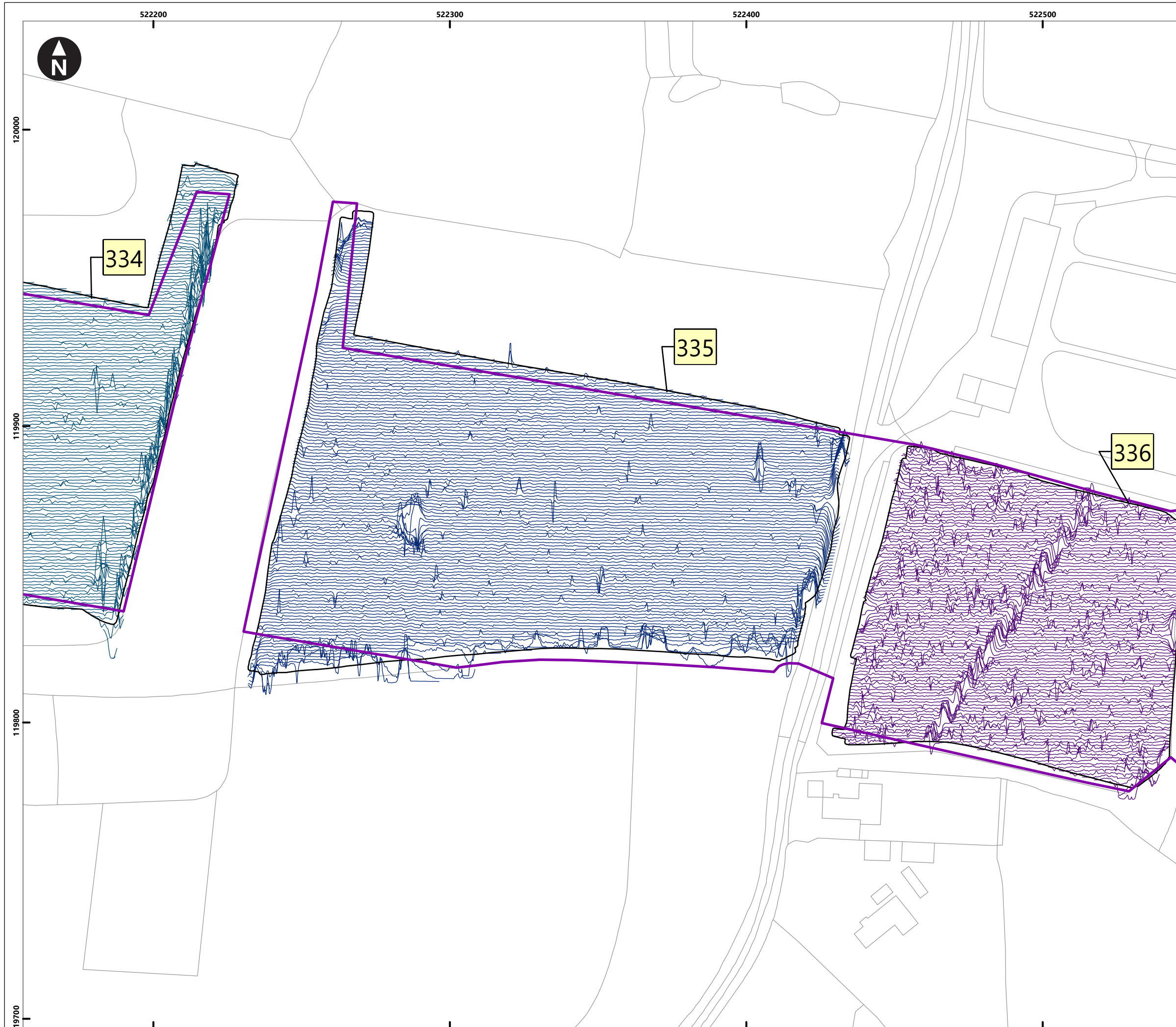
Rampion Extension Development

**Rampion 2 Offshore Wind Farm**

Figure 4.201: Minimally processed gradiometer data - XY Trace

Onshore Archaeological Geophysical Survey

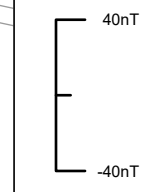
System Identifier:				Version:
42285-WSPE-ES-ON-FG-OH-0012				1.0
Company:	Drawn By:	Chk/Aprvd:	Drawn Date:	Status:
AOC	SO	WSP	05/07/2023	FINAL



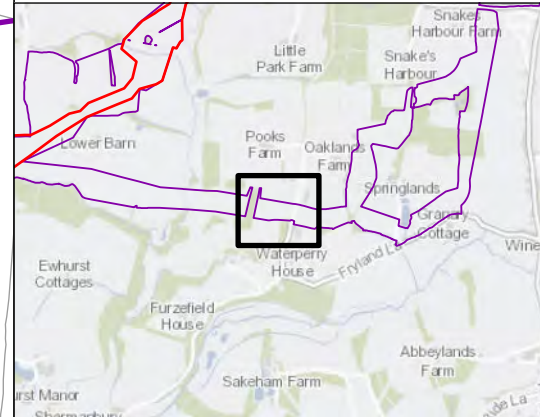
Service Layer Credits: OS Open Background: Contains OS data © Crown Copyright and database right 2020  
 © Crown copyright and database rights [2022] Ordnance Survey 0100031673

**Key**

- Proposed DCO Order Limits
- Limits of Gradiometer Survey



- 1 Field Number
- Map Frame Extent



Rampion Extension Development

Rampion 2 Offshore Wind Farm

Figure 4.202: Minimally processed gradiometer data - XY Trace

Onshore Archaeological Geophysical Survey

System Identifier: 42285-WSPE-ES-ON-FG-OH-0012	Version: 1.0
---	-----------------

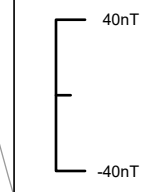
Company: AOC	Drawn By: SO	Chk/Aprvd: WSP	Drawn Date: 05/07/2023	Status: FINAL
-----------------	-----------------	-------------------	---------------------------	------------------



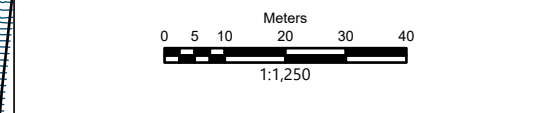
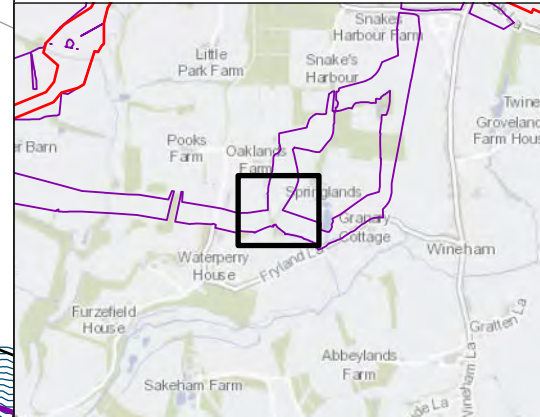
Service Layer Credits: OS Open Background: Contains OS data © Crown Copyright and database right 2020  
 © Crown copyright and database rights [2022] Ordnance Survey 0100031673

**Key**

- Proposed DCO Order Limits
- Limits of Gradiometer Survey



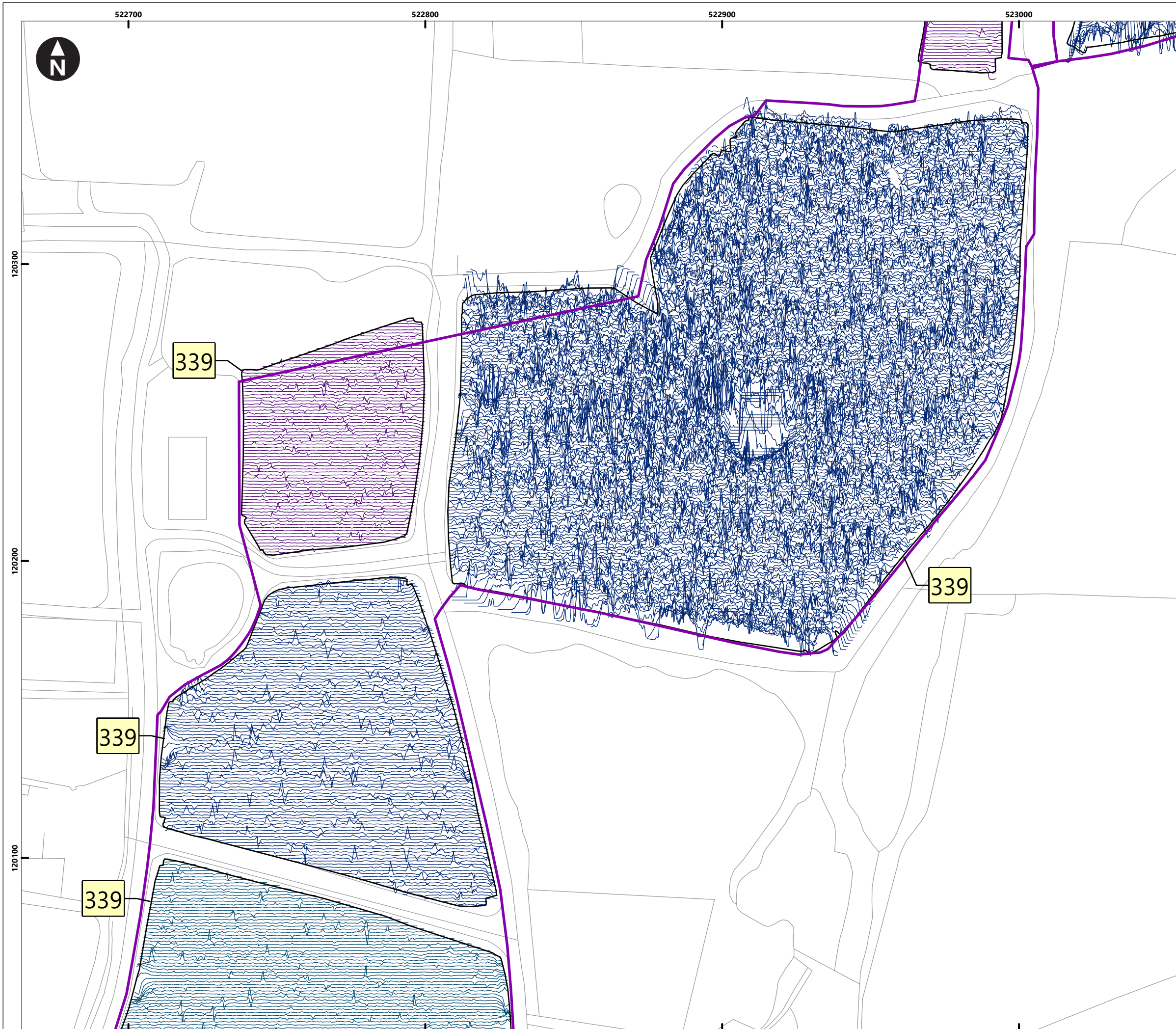
- 1 Field Number
- Map Frame Extent



Rampion Extension Development

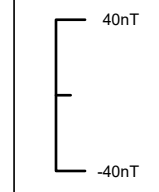
**Rampion 2 Offshore Wind Farm**  
 Figure 4.203: Minimally processed gradiometer data - XY Trace  
 Onshore Archaeological Geophysical Survey

System Identifier:				Version:
42285-WSPE-ES-ON-FG-OH-0012				1.0
Company:	Drawn By:	Chk/Aprvd:	Drawn Date:	Status:
AOC	SO	WSP	05/07/2023	FINAL

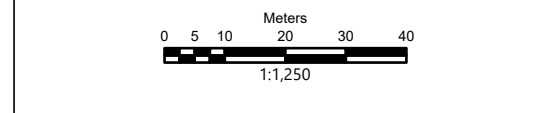
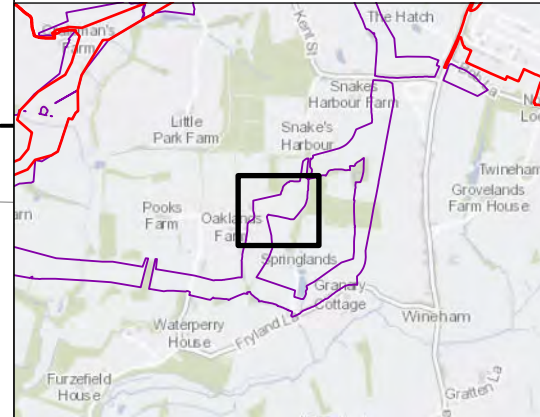


Service Layer Credits: OS Open Background: Contains OS data © Crown Copyright and database right 2020  
 © Crown copyright and database rights [2022] Ordnance Survey 0100031673

- Key**
- Proposed DCO Order Limits
  - Limits of Gradiometer Survey



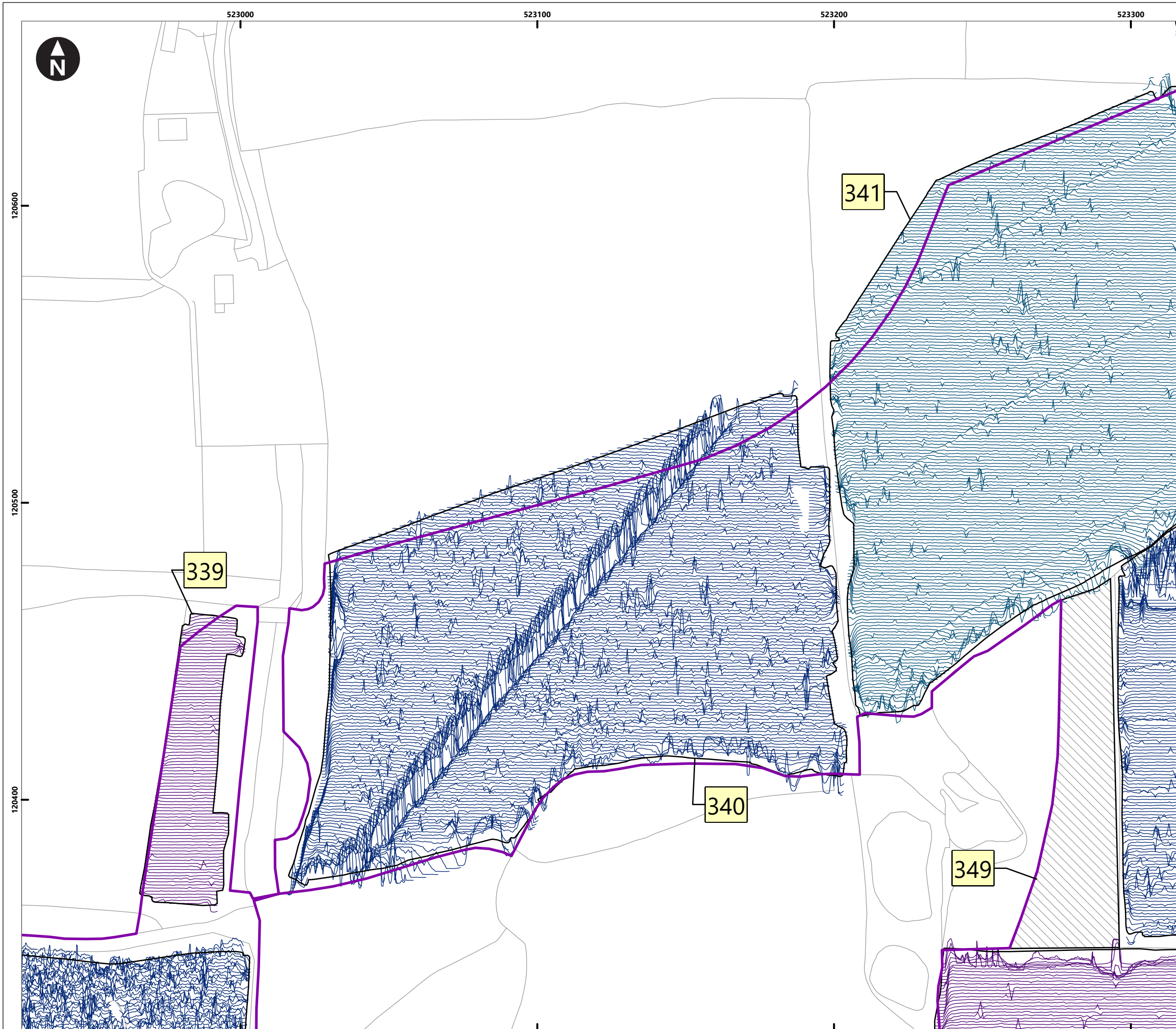
- Field Number
- Map Frame Extent



Rampion Extension Development  


Rampion 2 Offshore Wind Farm  
 Figure 4.204: Minimally processed gradiometer data - XY Trace  
 Onshore Archaeological Geophysical Survey

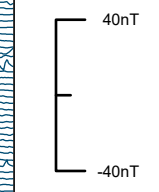
System Identifier: 42285-WSPE-ES-ON-FG-OH-0012				Version: 1.0
Company: AOC	Drawn By: SO	Chk/Aprvd: WSP	Drawn Date: 05/07/2023	Status: FINAL



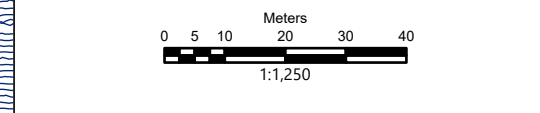
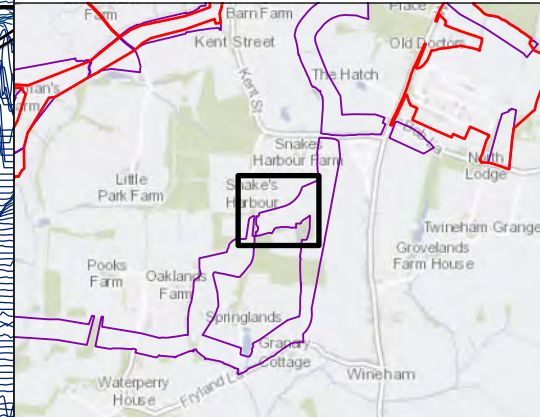
Service Layer Credits: OS Open Background: Contains OS data © Crown Copyright and database right 2020  
 © Crown copyright and database rights [2022] Ordnance Survey 0100031673

**Key**

- Proposed DCO Order Limits
- Limits of Gradiometer Survey
- Unsuitable



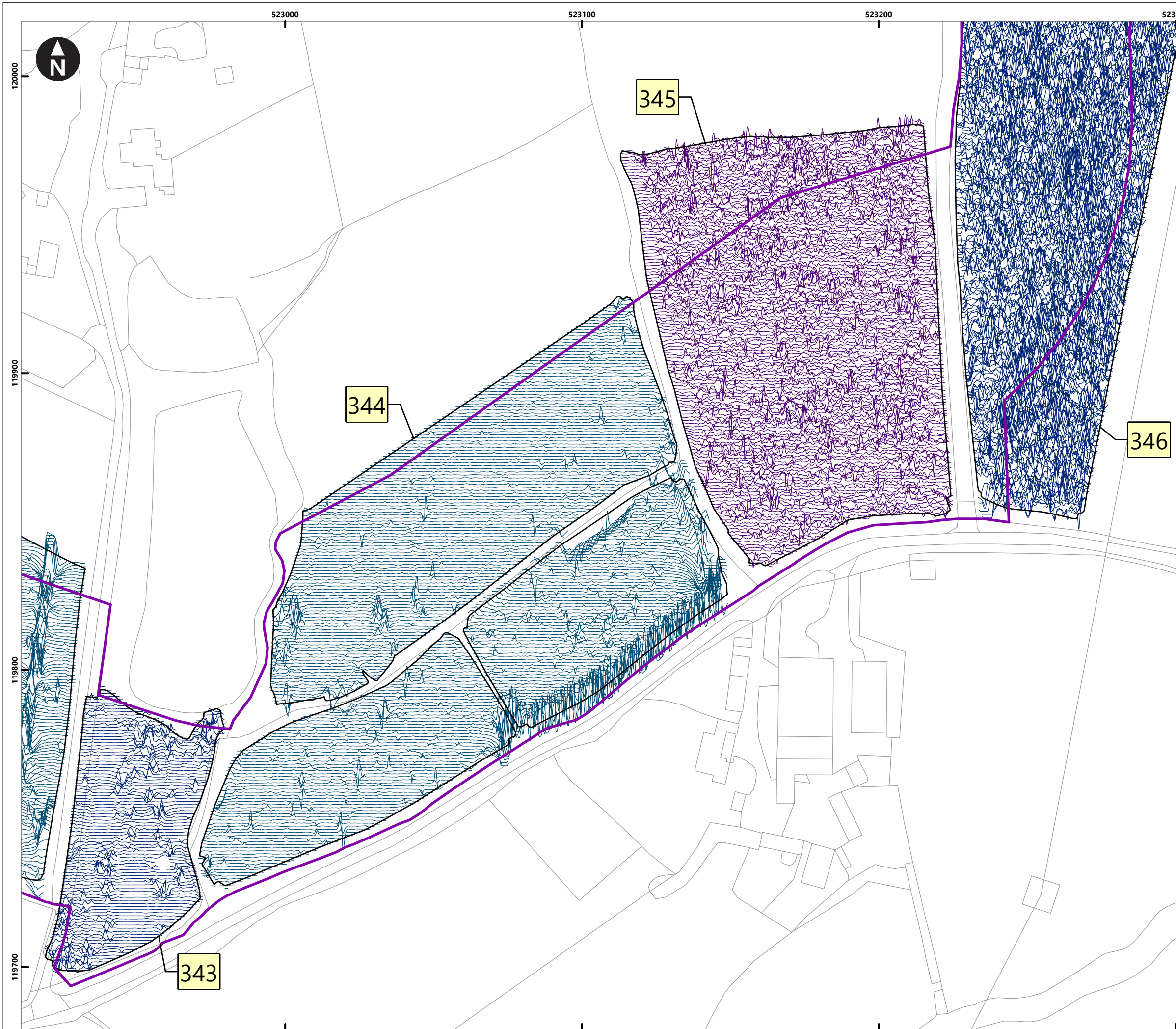
- 1 Field Number
- Map Frame Extent



Rampion Extension Development

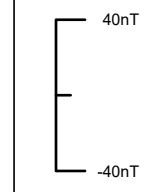
Rampion 2 Offshore Wind Farm  
 Figure 4.205: Minimally processed gradiometer data - XY Trace  
 Onshore Archaeological Geophysical Survey

System Identifier: 42285-WSPE-ES-ON-FG-OH-0012				Version: 1.0
Company: AOC	Drawn By: SO	Chk/Prvd: WSP	Drawn Date: 05/07/2023	Status: FINAL

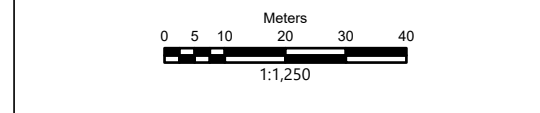
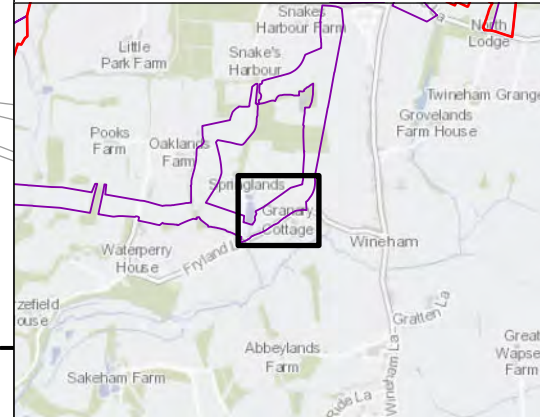


Service Layer Credits: OS Open Background: Contains OS data © Crown Copyright and database right 2020  
 © Crown copyright and database rights [2022] Ordnance Survey 0100031673

- Key**
- Proposed DCO Order Limits
  - Limits of Gradiometer Survey



- 1 Field Number
- Map Frame Extent



Rampion Extension Development

**Rampion 2 Offshore Wind Farm**

Figure 4.206: Minimally processed gradiometer data - XY Trace

Onshore Archaeological Geophysical Survey

System Identifier:				Version:
42285-WSPE-ES-ON-FG-OH-0012				1.0
Company:	Drawn By:	Chk/Aprvd:	Drawn Date:	Status:
AOC	SO	WSP	05/07/2023	FINAL

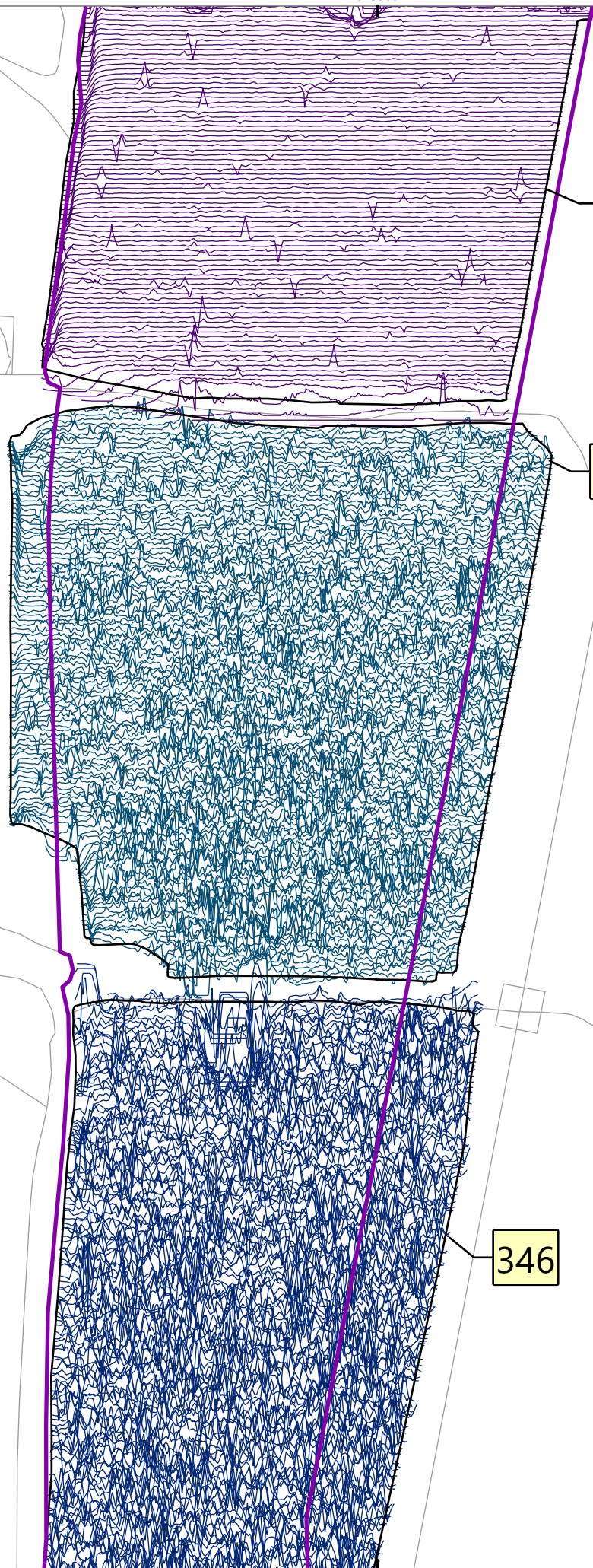
523100 523200 523300 523400



120300

120200



120100

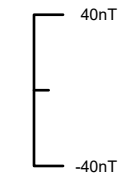


Service Layer Credits: OS Open Background: Contains OS data © Crown Copyright and database right 2020


© Crown copyright and database rights [2022] Ordnance Survey 0100031673

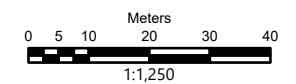
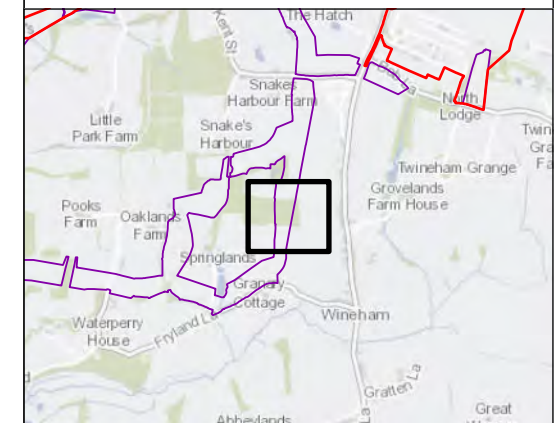
**Key**

-  Proposed DCO Order Limits
-  Limits of Gradiometer Survey



 Field Number

 Map Frame Extent



Rampion Extension Development



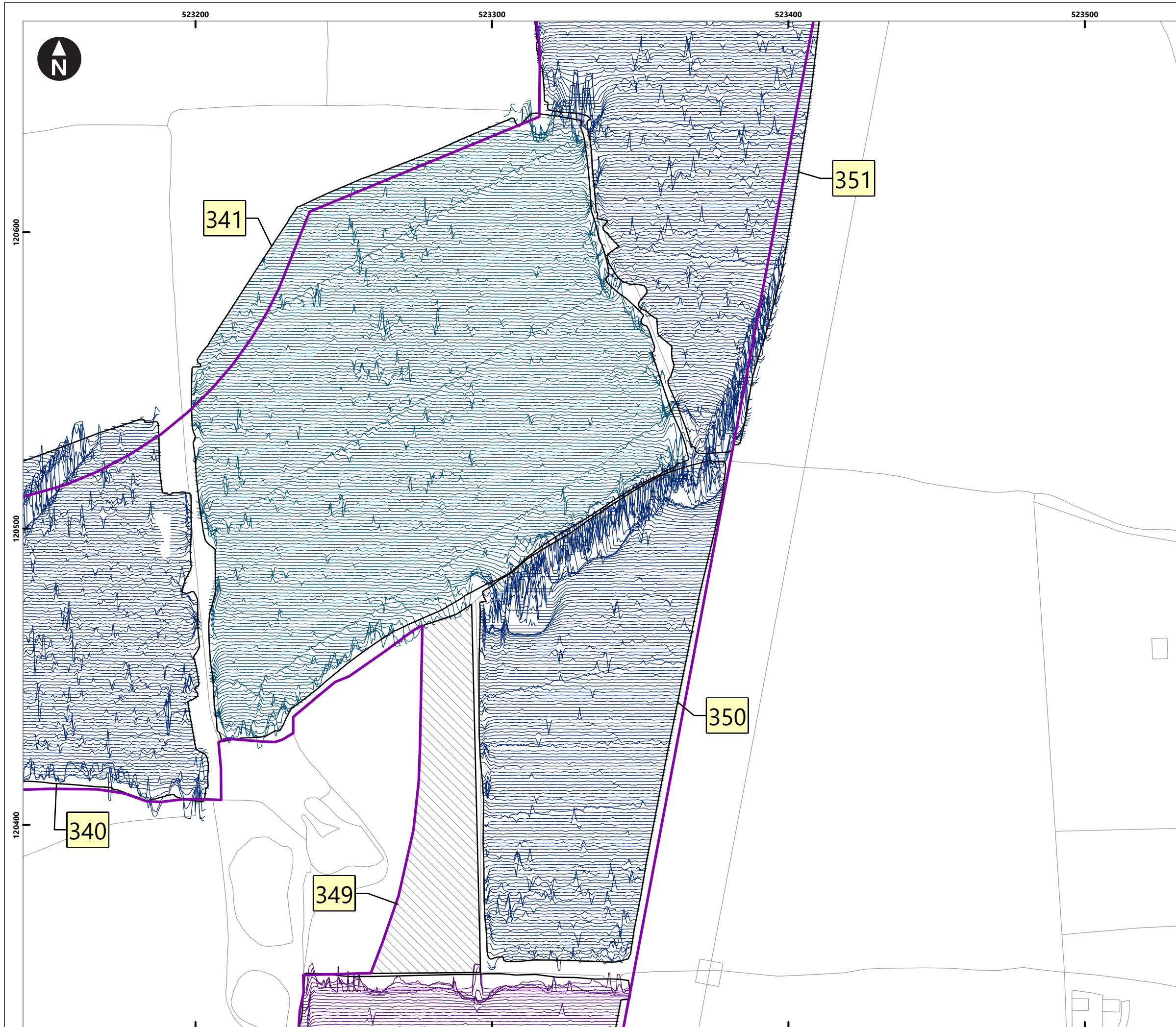
**Rampion 2 Offshore Wind Farm**

Figure 4.207: Minimally processed gradiometer data - XY Trace

Onshore Archaeological Geophysical Survey

System Identifier:		Version:
42285-WSPE-ES-ON-FG-OH-0012		1.0

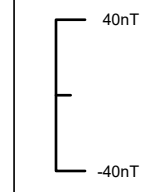
Company:	Drawn By:	Chk/Aprvd:	Drawn Date:	Status:
AOC	SO	WSP	05/07/2023	FINAL



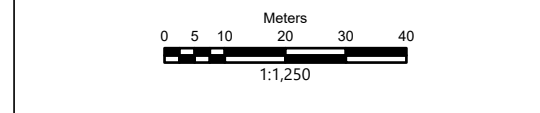
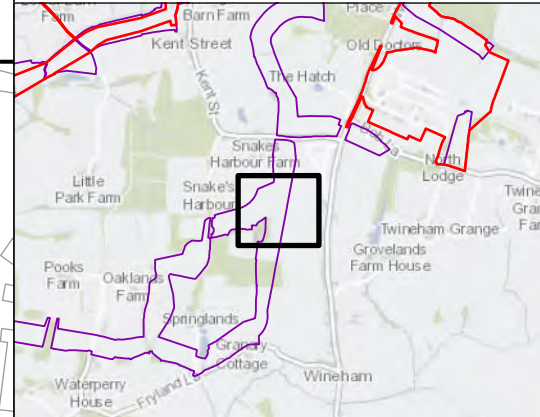
Service Layer Credits: OS Open Background: Contains OS data © Crown Copyright and database right 2020  
 © Crown copyright and database rights [2022] Ordnance Survey 0100031673

**Key**

- Proposed DCO Order Limits
- Limits of Gradiometer Survey
- Unsuitable



- Field Number
- Map Frame Extent



Rampion Extension Development

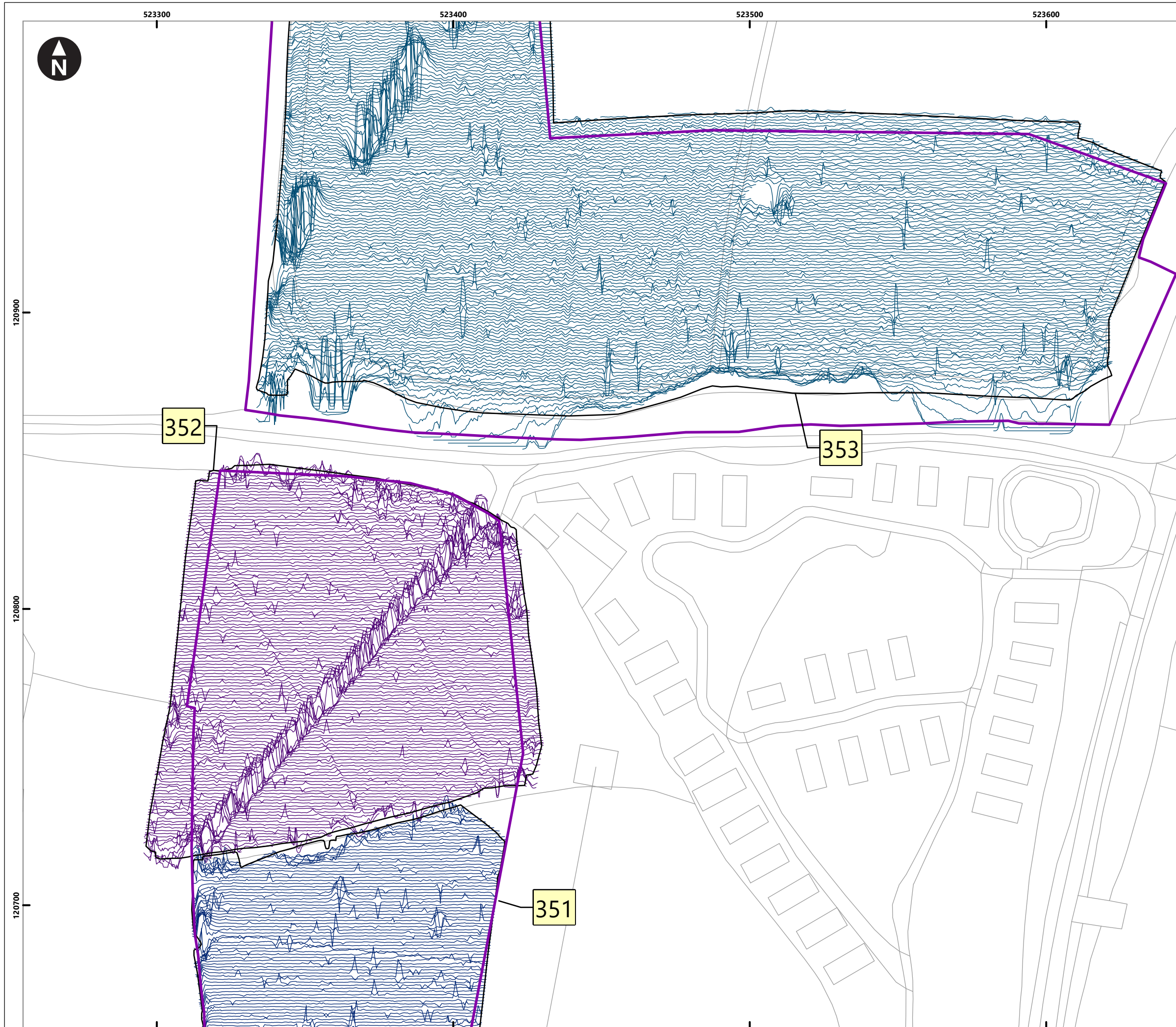
**Rampion 2 Offshore Wind Farm**

Figure 4.208: Minimally processed gradiometer data - XY Trace

Onshore Archaeological Geophysical Survey

System Identifier: 42285-WSPE-ES-ON-FG-OH-0012				Version: 1.0
Company: AOC	Drawn By: SO	Chk/Prvd: WSP	Drawn Date: 05/07/2023	Status: FINAL





Service Layer Credits: OS Open Background: Contains OS data © Crown Copyright and database right 2020  
 © Crown copyright and database rights [2022] Ordnance Survey 0100031673

**Key**

- Proposed DCO Order Limits
- Limits of Gradiometer Survey

40nT  
-40nT

1 Field Number

Map Frame Extent

Meters  
0 5 10 20 30 40  
1:1,250

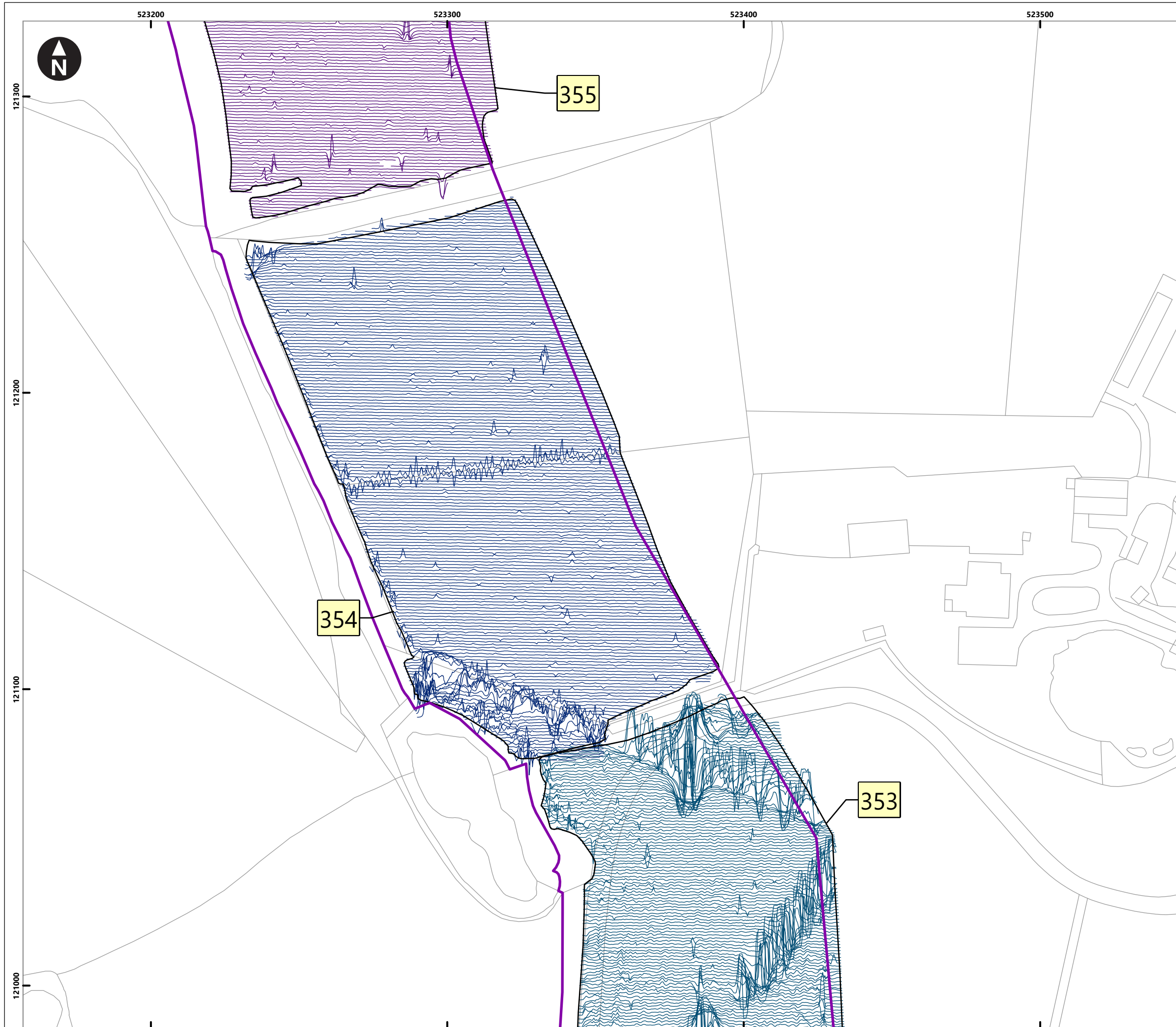
Rampion Extension Development

Rampion 2 Offshore Wind Farm

Figure 4.209: Minimally processed gradiometer data - XY Trace

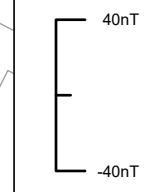
Onshore Archaeological Geophysical Survey

System Identifier: 42285-WSPE-ES-ON-FG-OH-0012		Version: 1.0
Company: AOC	Drawn By: SO	Chk/Aprvd: WSP Drawn Date: 05/07/2023 Status: FINAL

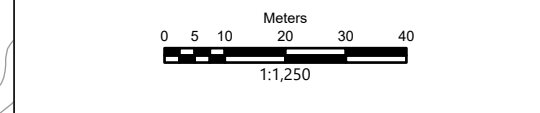
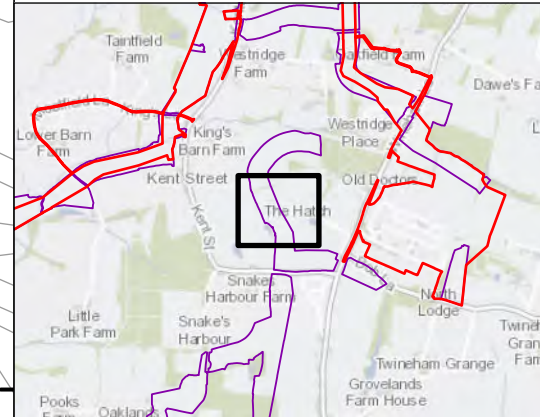


Service Layer Credits: OS Open Background: Contains OS data © Crown Copyright and database right 2020  
 © Crown copyright and database rights [2022] Ordnance Survey 0100031673

- Key**
- Proposed DCO Order Limits
  - Limits of Gradiometer Survey



- 1 Field Number
- Map Frame Extent



Rampion Extension Development



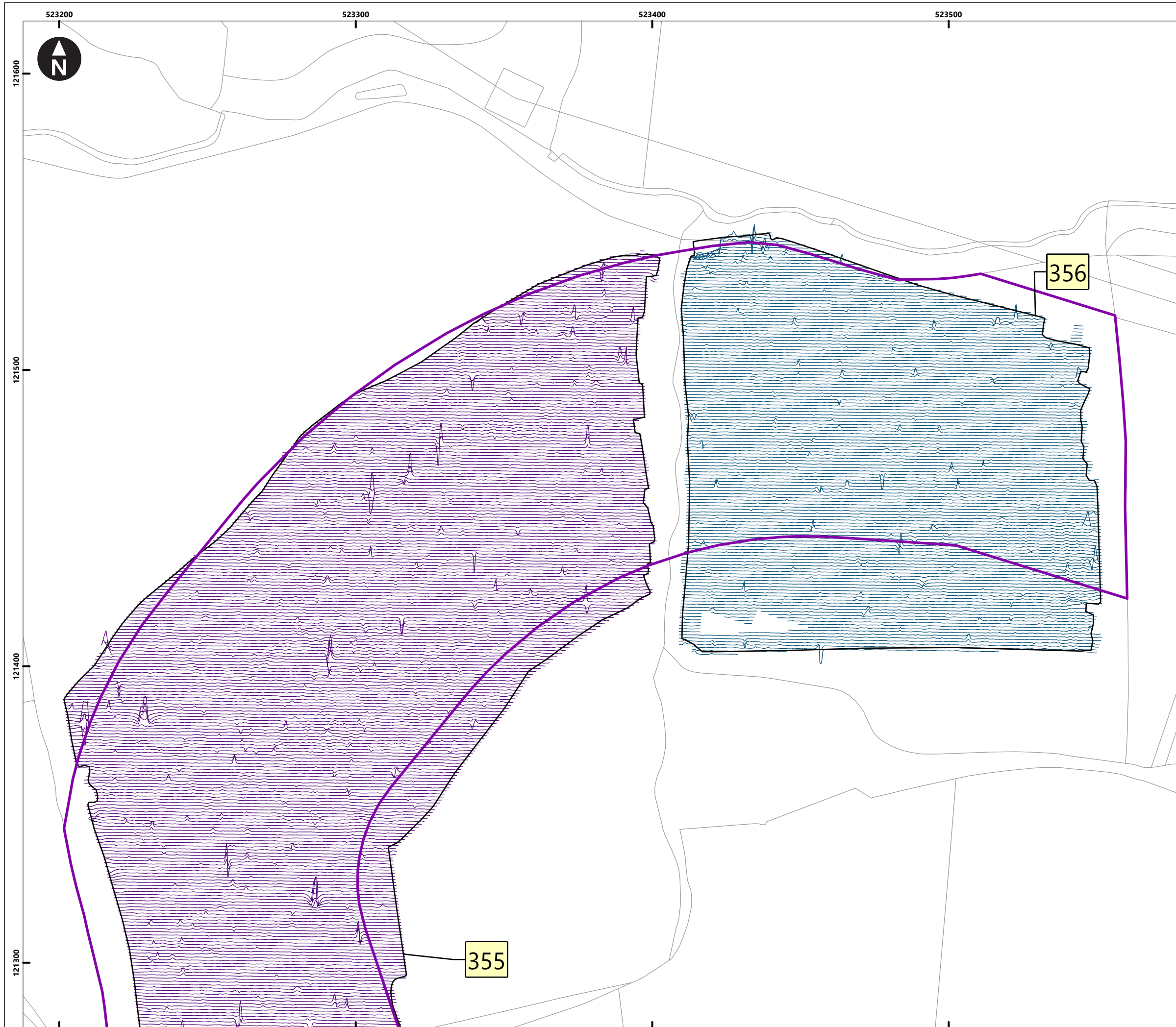
**Rampion 2 Offshore Wind Farm**

Figure 4.210: Minimally processed gradiometer data - XY Trace

Onshore Archaeological Geophysical Survey

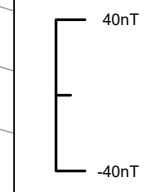
System Identifier: <b>42285-WSPE-ES-ON-FG-OH-0012</b>	Version: <b>1.0</b>
--	------------------------

Company: AOC	Drawn By: SO	Chk/Aprvd: WSP	Drawn Date: 05/07/2023	Status: FINAL
-----------------	-----------------	-------------------	---------------------------	------------------

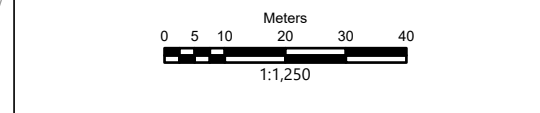
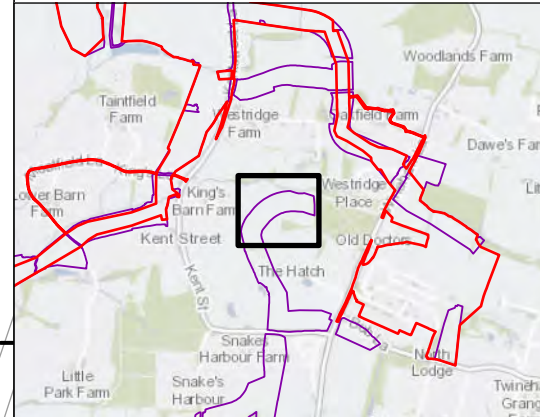


Service Layer Credits: OS Open Background: Contains OS data © Crown Copyright and database right 2020  
 © Crown copyright and database rights [2022] Ordnance Survey 0100031673

- Key**
- Proposed DCO Order Limits
  - Limits of Gradiometer Survey



- 1 Field Number
- Map Frame Extent



Rampion Extension Development



**Rampion 2 Offshore Wind Farm**

Figure 4.211: Minimally processed gradiometer data - XY Trace

Onshore Archaeological Geophysical Survey

System Identifier:				Version:
42285-WSPE-ES-ON-FG-OH-0012				1.0
Company:	Drawn By:	Chk/Prvd:	Drawn Date:	Status:
AOC	SO	WSP	05/07/2023	FINAL